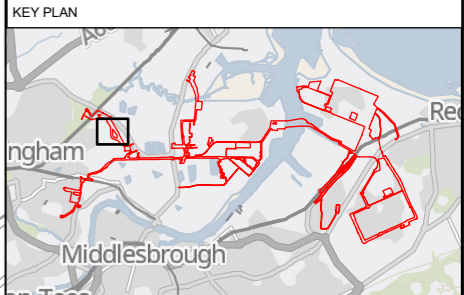
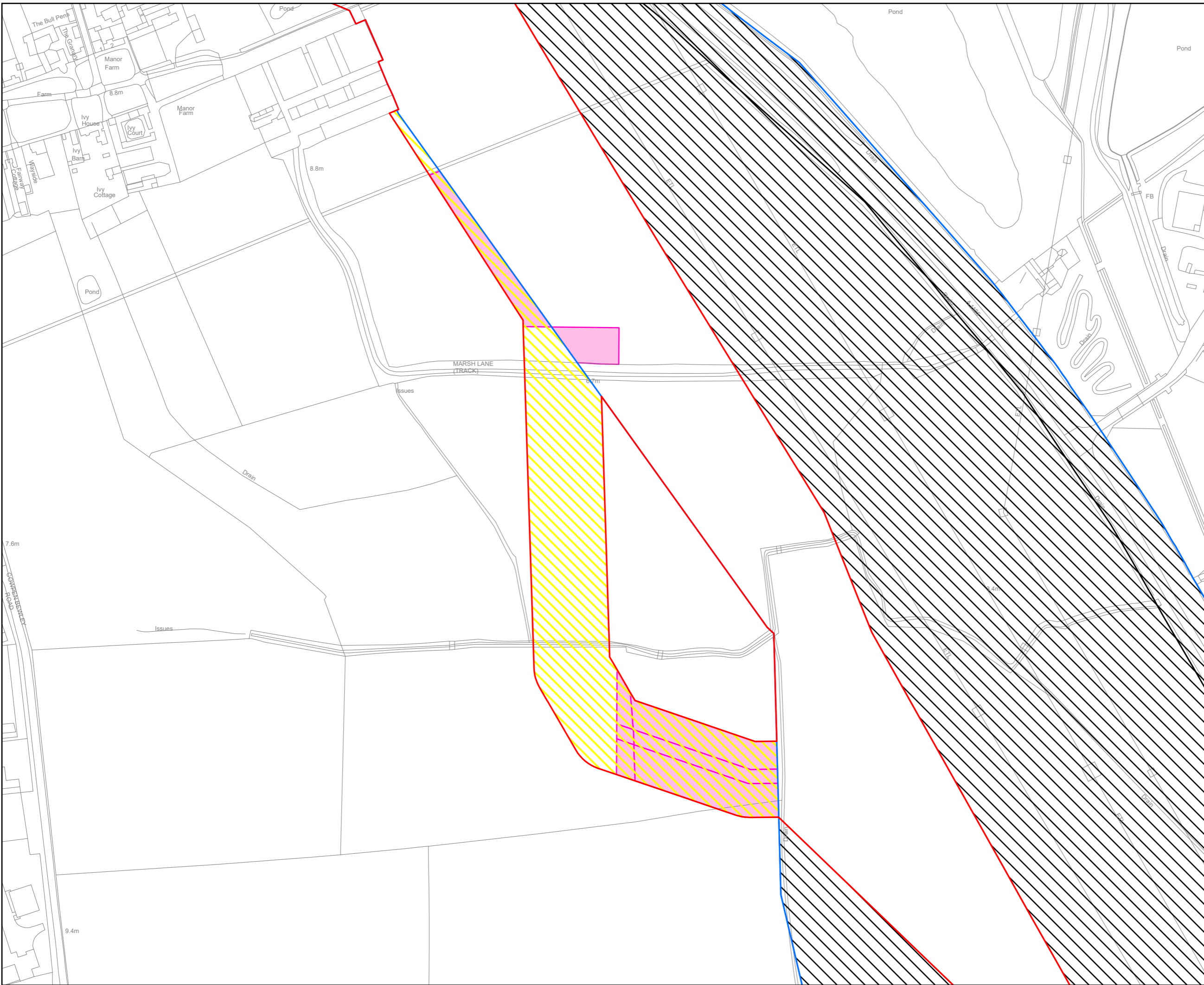


Plot Date: 08 December 2023 09:48  
File Name: C:\Users\Jake\Arden\Management\1\td\Projects - Aecom - H2 Teesside\IP16 - GIS & CAD Files\073\_ARDG\_Teesside\ArcPro Projects\Re-Consultation Plans\073\_ARDG\_H2Teesside\_LIC\_Batch\_3\_LOP.aprx



- Key
- Revised Draft Order Limits
  - Order Limits shown at Previous Statutory Consultation
  - Land Interest Boundary
  - Additional Land Area Required
  - Land Area Reduced

© Crown copyright and database rights 2023 Ordnance Survey 0100031673. You are permitted to use this data solely to enable you to respond to, or interact with, the organisation that provided you with the data. You are not permitted to copy, sub-licence, distribute or sell any of this data to third parties in any form.

© Crown copyright material is reproduced with the permission of Land Registry under delegated authority from the Controller of HMSO.

This material was last updated in September 2023 and may not be copied distributed, sold or published without the formal permission of Land Registry. Only an official copy of a title plan or register obtained from the Land Registry may be used for legal or other official purposes.

May contain public sector information licensed under the Open Government Licence v3.0.



Project  
**H2 TEESSIDE**

Drawing Title  
**STAGE 2 CONSULTATION  
LAND INTEREST PLAN  
SALTHOLME NORTH POWER LIMITED  
SHEET 1 OF 2**

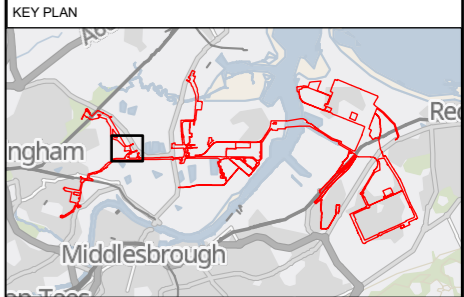
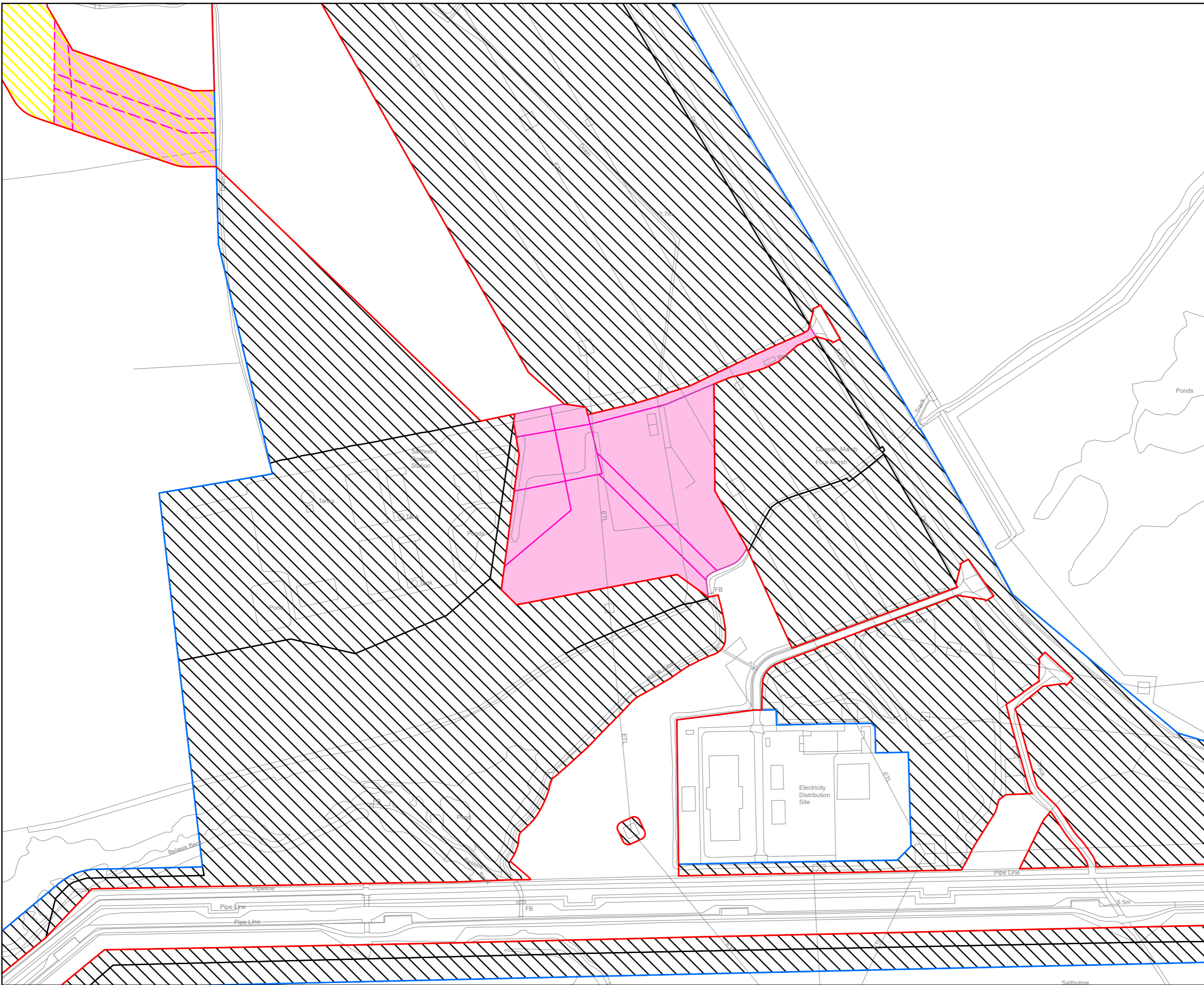
Status	<b>FINAL</b>	Revision	000
Scale	1:3,000 @ A3	Date	08/12/2023
Spatial Reference System	British National Grid		

Drawn By	Checked By	Approved By
J.NEYE-SWIFT	N/A	J.WITHINGTON

Drawing reference  
**073\_ARDG\_H2Teesside\_LIC**

This document is not to be used in whole or in part other than for the intended purpose and project for which it was prepared and provided.

Plot Date: 08 December 2023 09:48  
 File Name: C:\Users\JW\OneDrive\Management\Projects\Re-Consultation Plans\073\_ARDG\_H2Teesside\_LIC\_Batch\_3\_LOP.aprx



- Key**
- Revised Draft Order Limits
  - Order Limits shown at Previous Statutory Consultation
  - Land Interest Boundary
  - Additional Land Area Required
  - Land Area Reduced

© Crown copyright and database rights 2023 Ordnance Survey 0100031673. You are permitted to use this data solely to enable you to respond to, or interact with, the organisation that provided you with the data. You are not permitted to copy, sub-licence, distribute or sell any of this data to third parties in any form.

© Crown copyright material is reproduced with the permission of Land Registry under delegated authority from the Controller of HMSO.

This material was last updated in September 2023 and may not be copied distributed, sold or published without the formal permission of Land Registry. Only an official copy of a title plan or register obtained from the Land Registry may be used for legal or other official purposes.

May contain public sector information licensed under the Open Government Licence v3.0.



Project  
**H2 TEESIDE**

Drawing Title  
**STAGE 2 CONSULTATION  
 LAND INTEREST PLAN  
 SALTHOLME NORTH POWER LIMITED  
 SHEET 2 OF 2**

Status	<b>FINAL</b>	Revision	000
Scale	1:3,000 @ A3	Date	08/12/2023
Spatial Reference System	British National Grid		

Drawn By	J.NEYE-SWIFT	Checked By	N/A	Approved By	J.WITHINGTON
----------	--------------	------------	-----	-------------	--------------

Drawing reference  
**073\_ARDG\_H2Teesside\_LIC**

This document is not to be used in whole or in part other than for the intended purpose and project for which it was prepared and provided.