

**PUBLIC SPACES PROTECTION ORDER EXTENSION AND VARIATION NO 2 OF 2022**

**REDCAR & CLEVELAND BOROUGH COUNCIL**

**ANTI-SOCIAL BEHAVIOUR CRIME AND POLICING ACT 2014**

**THE REDCAR AND CLEVELAND PUBLIC SPACES PROTECTION ORDER 2016**

On the 30th day of June 2022 the Redcar & Cleveland Borough Council ('the council') being the appropriate local authority and in pursuance of its powers under the Anti-Social Behaviour, Crime and Policing Act 2014, made a Public Spaces Protection Order ('the original order') on 1<sup>st</sup> July 2016, as described in the first schedule

The council, in its capacity as local authority and pursuance of the s60 and s61 of the Anti-Social Behaviour, Crime and Policing Act 2014 and all other enabling powers, makes the following order:

1. The original Order is extended with immediate effect, for a period of 3 years from the date of this.

**2. Leads by order/direction (paragraph 6 of order)**

A person in charge of a dog on land to which this order applies must comply with a direction given to him by an authorised officer of the Authority to put and keep the dog on a lead unless

- (a) he/she has reasonable excuse for failing to do so; or
- (b) the owner, occupier or other person or authority having control of the land has consented (generally or specifically) to his failing to do so.

An authorised officer may only give a direction under this order if such restraint is reasonably necessary to prevent a nuisance or behaviour by the dog that is likely to cause annoyance or disturbance to any other person, or to a bird or another animal.

**3. Dogs on lead (paragraph 7 of order)**

A person in charge of a dog shall be guilty of an offence if, at any time, on any land to which this order applies, as detailed in **Schedule 4** below, he/she does not keep the dog on a lead unless:

- (a) he/she has reasonable excuse for failing to do so; or
- (b) the owner, occupier or other person or authority having control of the land has consented (generally or specifically) to his failing to do so.

4. 'Lead' is defined as any rope, cord, leash or similar item which is no more than two metres in length and which [is] used to tether, control or restrain a dog, but does not include any such item which is not actively being used as a means of restraint so that the dog remains under a person's control. An extendable lead must not be extended beyond four metres

**First Schedule**  
(original order)

The Redcar & Cleveland Borough Council Public Spaces Protection Order 2016

Signed *J Morgan* *NHS*

Authorised by the Council to sign in that behalf



28/9435

**REDCAR AND CLEVELAND BOROUGH COUNCIL**  
**ANTI SOCIAL BEHAVIOUR, CRIME AND POLICING ACT 2014, SECTION 59**  
**Redcar & Cleveland Public Spaces Protection Order 2016**

Redcar and Cleveland Borough Council (in this Order called "The Council") hereby makes the following Order under Section 59 of the Anti-Social Behaviour, Crime and Policing Act 2014 ("the Act"):

The Order may be cited as the Redcar & Cleveland Public Spaces Protection Order 2016

**General provisions:**

1. This order applies to all land in the administrative area of the Authority to which the public or any section of the public has access, on payment or otherwise, as of right or by virtue of express or implied permission.
2. A person who fails to comply with any obligation imposed by this order is guilty of a criminal offence by virtue of section 67(1) of the Anti-Social Behaviour, Crime and Policing Act 2014 and liable to a fine on summary conviction not exceeding level 3 on the standard scale.

**Obligations on persons with dogs:**

**3. Fouling**

If a dog defecates at any time on land to which this order applies a person who is in charge of the dog at the time must remove the faeces from the land forthwith unless

- (a) he/she has reasonable excuse for failing to do so; or
- (b) the owner, occupier or other person or authority having control of the land has consented (generally or specifically) to his failing to do so.

**4. Exclusion**

**Children's Play Areas**

A person in charge of a dog must not take it into or keep it within a fenced/enclosed children's play area listed in **Schedule 1** and signed at its entrance(s) as a 'dog exclusion area' (whether the sign uses those particular words or words and/or symbols having like effect) which is marked for children's play unless

- (a) he has reasonable excuse to do so; or
- (b) the owner, occupier or other person or authority having control of the land has consented (generally or specifically) to do so.

**Cemeteries**

A person in charge of a dog must not take it into or keep it within any of the nine cemeteries listed in **Schedule 2** unless

- (a) he/she has reasonable excuse to do so; or
- (b) the owner, occupier or other person or authority having control of the land has consented (generally or specifically) to do so.

## Beaches

A person in charge of a dog must not take it onto the areas of Redcar or Saltburn beach as detailed in **Schedule 3** below between 1<sup>st</sup> May and 30<sup>th</sup> September inclusive in any year unless

- (a) he/she has reasonable excuse to do so; or
- (b) the owner, occupier or other person or authority having control of the land has consented (generally or specifically) to do so.

## 5. Means to pick up

A person in charge of a dog on land to which this order applies must have with him an appropriate means to pick up dog faeces deposited by that dog unless

- (a) he/she has reasonable excuse for failing to do so; or
- (b) the owner, occupier or other person or authority having control of the land has consented (generally or specifically) to his failing to do so.

The obligation is complied with if, after a request from an authorised officer, the person in charge of the dog produces an appropriate means to pick up dog faeces.

## 6. Exemptions

Nothing in this order shall apply to a person who –

- (a) Is registered as a blind person in a register compiled under section 29 of the National Assistance Act 1948; or
- (b) A person with a disability affecting their mobility, manual dexterity or ability to lift, carry or move everyday objects and who relies upon a dog trained by a prescribed charity for assistance.

### For the purpose of this order:

- The owner of a dog or a person who habitually has a dog in his possession shall be taken to be in charge of the dog at any time unless at that time some other person is in charge of the dog;
- Placing the faeces in a receptacle on the land which is provided for the purpose, or for the disposal of waste, shall be sufficient removal from the land;
- Being unaware of the defecation (whether by reason of not being in the vicinity or otherwise), or not having a device for or other suitable means of removing the faeces shall not be a reasonable excuse for failing to remove the faeces
- 'an authorised officer of the Authority' means an employee of Redcar & Cleveland Borough Council Council who is authorised in writing by Redcar & Cleveland Borough Council for the purpose of giving directions under this Order.

- (a) The Order will remain in force for a period of 3 years from the date of this Order, **1 July 2016**, unless extended by further orders under the Council's Statutory powers.
- (b) A person guilty of an offence under section 67 of the Act is liable on summary conviction to a fine not exceeding level 3 on the standard scale or fixed penalty notice of a maximum £100.

A handwritten signature in black ink, appearing to be 'J.P.' followed by a flourish.

Dated: (1 July 2016)

Director of Corporate Resources,  
Redcar & Cleveland Borough Council

# REDCAR & CLEVELAND PUBLIC SPACES PROTECTION ORDER 2016

## SCHEDULE 1: PLAY AREAS

Location	Post Code
Albion Terrace Saltburn	TS12 1
The Avenue Playing Field Brotton	TS12 2
Bankfields playing fields, Oatfields Court, Eston	TS6 0
Borough park Redcar Lane Redcar	TS10 2
Bramble Dykes/Reedsdale Close Mickie Dales Estate Redcar TS10 2SZ	TS10 2
Brickyard Community Play Area Railway Terrace Brotton	TS12 2
Brompton Avenue Guisborough	TS14 6
Bryon Court playground, Brotton	TS12 2
Byland Close, Guisborough	TS14 6
Cat Flatt Lane Marske	TS11 6
Cleveland Street Loftus	TS13 4
Cleveland View Skelton Green	TS12 2
The Close Easington	TS13 4
Crow Lane South Lackenby	TS6 8
Dixon Street Carlin How	TS13 4
Dormanstown recreation field, Trunk Road Dormanstown	TS10 5
Eastbank Road Ormesby	TS7 9
Flatts Lane Country Park Normanby	TS6 0
Flatts Lane Woodland Country Park Normanby	TS6 0
Golden Boy Green Normanby Road South Bank	TS6 6
Grangetown Neighbourhood Centre Bolckow Road	TS6 7
Grangetown park, Bolckow Road, Grangetown	TS6 7
Greenacres Infant Keilder Close Redcar	TS10 4
Greenacres Junior Keilder Close Redcar	TS10 4
High Street Lingdale	TS12 3
High Street West, Redcar	TS10 1
Hunters Hill playing field, Enfield Chase (off Quorn Close), Guisborough	TS14 7
The Ings Site 2 Seaford Close Redcar	TS10 2
Kennedy Crescent Carlin How	TS13 4
Kilton Lane football playing fields Kilton Lane Lingdale	TS12 3
King George V Playing Field Howlbeck Road Guisborough	TS14 6
Kirkham Road, Nunthorpe	TS7 0
Kirkleatham hall museum Kirkleatham village	TS10 5
Lilac Close Saltburn	TS12 1
Locke park, Locke Road Redcar	TS10 1
Margrove Park Margrove Park Village	TS12 3
Marine Parade Saltburn	TS12 1
Marshall Drive Brotton	TS12 2
Marske playing fields playground Mount Pleasant Avenue Marske	TS11 7
Mill Lane Skinningrove	TS13 4
Moorsholm recreation field, Recreation View, Moorsholm	TS13 3
Off Ironstone Way Liverton Mines TS13 4BU	TS13 4
The Paddling Pool Children's Play Area Coast Road Redcar	TS10 3
Pasture Lane Lazenby Village	TS6 8
Pit Park Queen Street Boosbeck	TS12 3
Pontac Road New Marske	TS11 8
Pym Street South Bank	TS6 6
Railway Cottages Play Park North Skelton	TS12 1
Redcar Road Dunsdale	TS14 6
Scholar's Gate/rear of Gloucester Road Guisborough	TS14 7
School Lane Infant Liverton Mines	TS13 4
School Lane Junior Liverton Mines	TS13 4
South Avenue Infants Dormanstown	TS10 5
South Avenue Junior Dormanstown	TS10 5
Southpark Wood Flatts Lane Normanby	TS6 0
Spencerbeck play area Ainstable Road	TS7 9
Station Lane Skelton	TS12 2
Steele Crescent playground South Bank	TS6 6
Tees Street Loftus	TS13 4
Thomas Street playground, New Skelton	TS12 2
Whale Hill infant Goathland Road Eston	TS6 8
Whale Hill Junior Goathland Road Eston	TS6 8
Zetland Park Infant The Crescent Redcar	TS10 3
Zetland Park Junior The Crescent Redcar	TS10 3

# REDCAR & CLEVELAND PUBLIC SPACES PROTECTION ORDER 2016

## SCHEDULE 2: CEMETERIES

The order relates to:

Boosbeck cemetery;

Brotton cemetery;

Eston cemetery;

Guisborough cemetery;

Loftus cemetery;

Redcar cemetery;

Saltburn cemetery;

Skelton cemetery;

St Germain's churchyard

...

# REDCAR & CLEVELAND PUBLIC SPACES PROTECTION ORDER 2016

## SCHEDULE 3: BEACHES

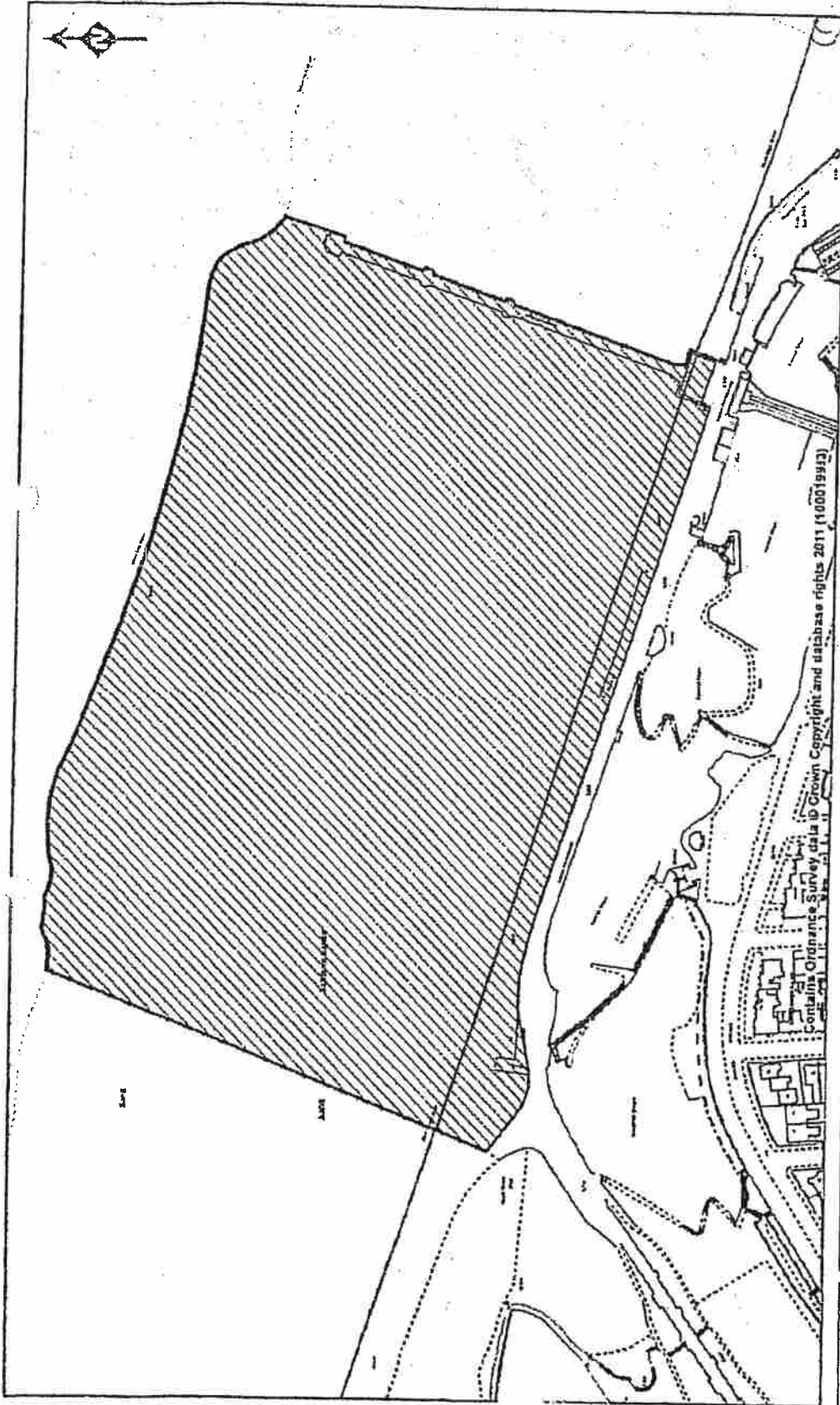
The order relates to:

The part of the beach at Redcar bounded on the west by a line extending from the western corner of the Regent cinema (grid reference NZ601255) in a north-easterly direction along the line of the north-western side of the cinema to the sea and on the east by a line extending from that point on the sea wall to the Esplanade opposite the eastern side of the junction of the Esplanade and Graffernberg Street (grid reference NZ608252) in a north-easterly direction to the sea

The beach at Saltburn bounded on the west by a line from the eastern side of the point of access to the beach from Hazelgrove (grid reference NZ666217) in a northerly direction to the sea and on the east by a line following the eastern side of Saltburn pier (grid reference NZ6632218) and continuing in a northerly direction from the end of the pier to the sea.

---

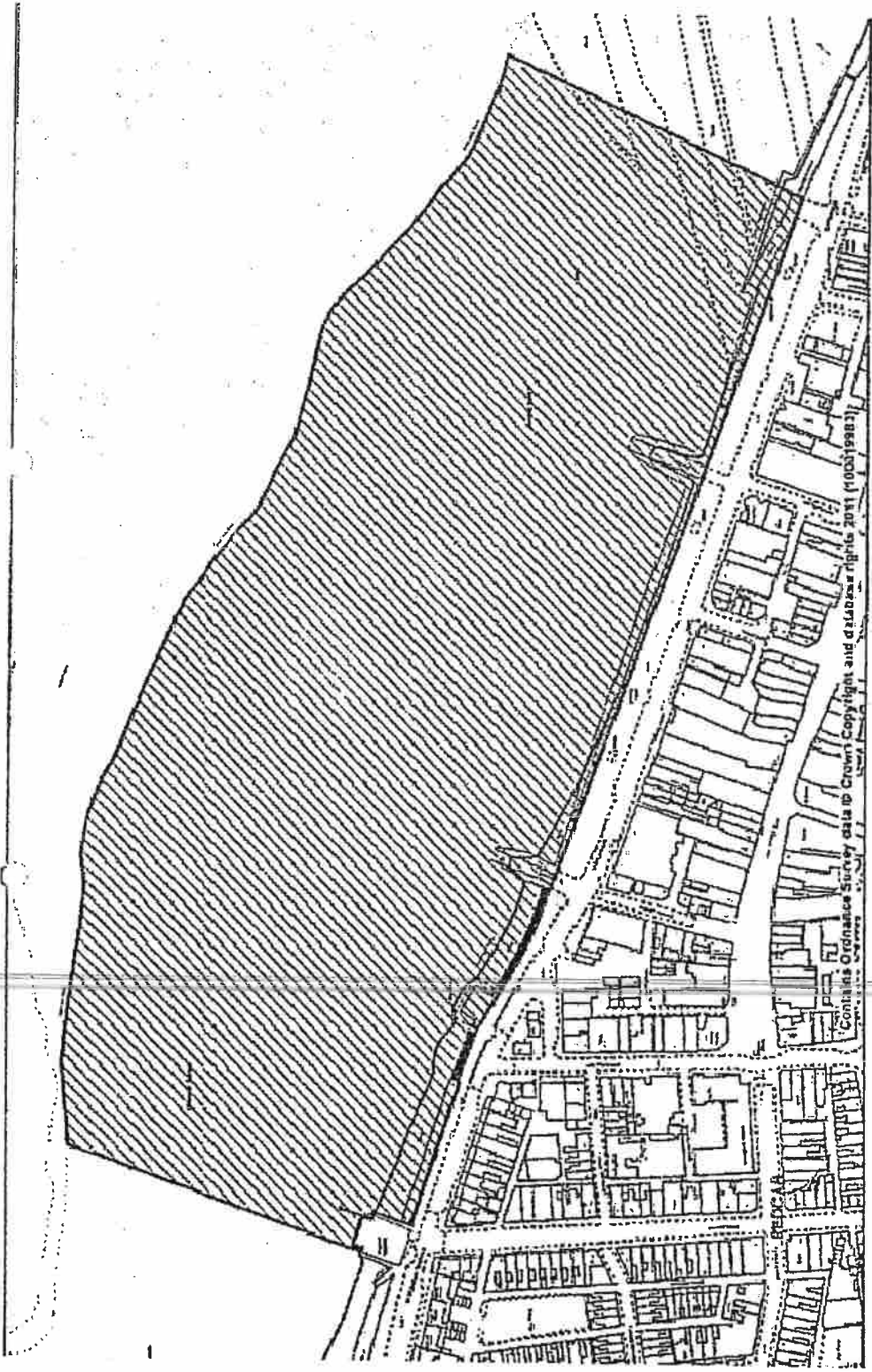




Date: 26 July 2011  
 Drawn by: JS  
 Scale = 1:2,500  
 DWG No: N/A

## Dog Exclusion Zone, Saltburn Beach





Date: 26 July 201  
 Drawn by: JS  
 Scale = 1:3,000  
 DWG No: N/A

**Dog Exclusion Zone, Redcar Beach**



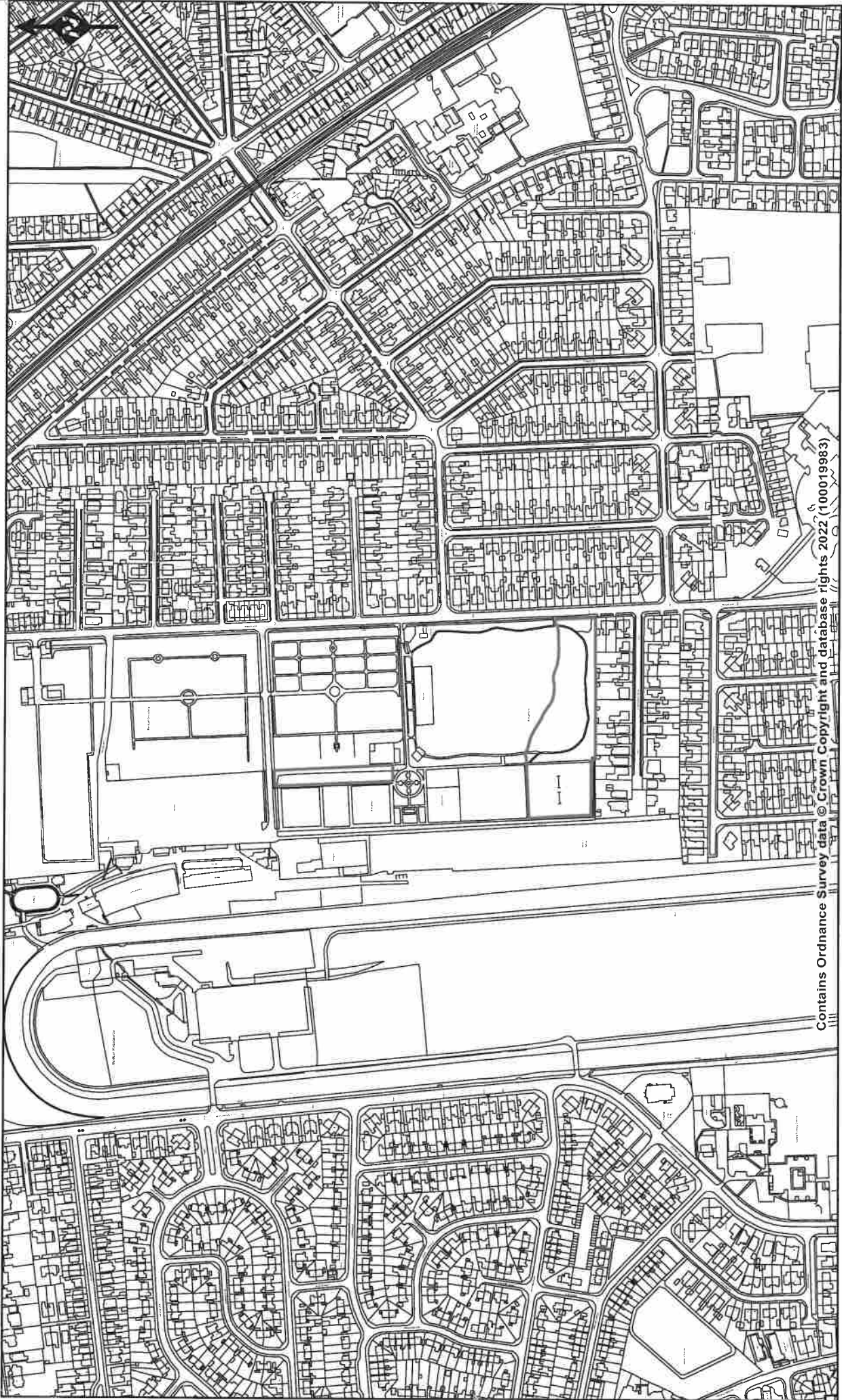


Date: 25/04/2022  
Drawn by: BS  
Scale = 1:5,000  
DWG No: xx

**SCHEDULE 4A - LOCKE PARK, REDCAR**







Contains Ordnance Survey data © Crown Copyright and database rights 2022 (100019983)

Date: 25/04/2022  
Drawn by: BS  
Scale = 1:5,000  
DWG No: xx

# SCHEDULE 4B - BOROUGH PARK, REDCAR





Contains Ordnance Survey data © Crown Copyright and database rights 2022 (100019983)

Date: 29/04/2022  
 Drawn by: BS  
 Scale = 1:2,500  
 DWG No: XX

**SCHEDULE 4C - ZETLAND PARK, REDCAR**





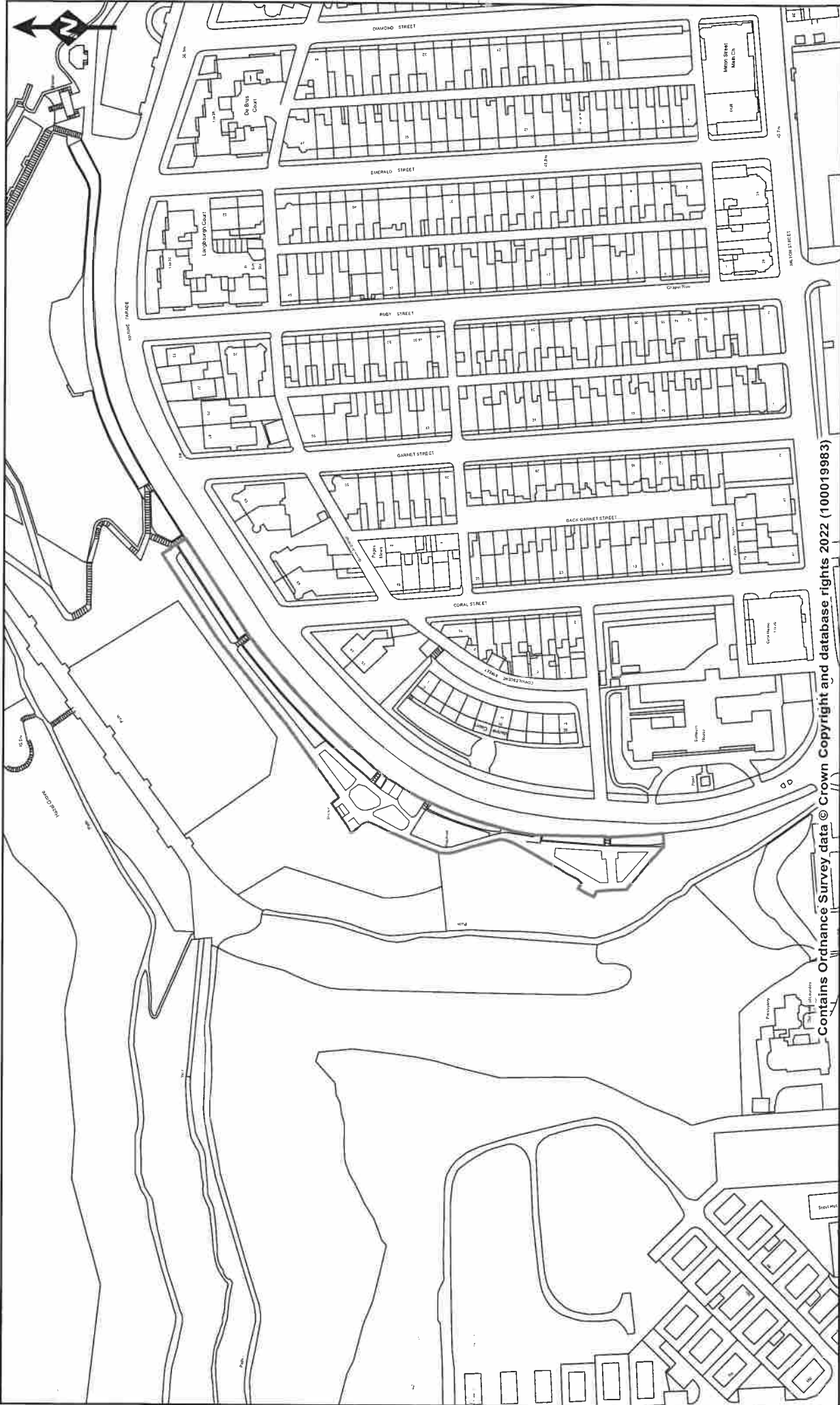
Contains Ordnance Survey data © Crown Copyright and database rights 2022 (100019983)

Date: 25/04/2022  
Drawn by: BS  
Scale = 1:2,500  
DWG No: xx

# SCHEDULE 4D - MARSKE VALLEY GARDENS





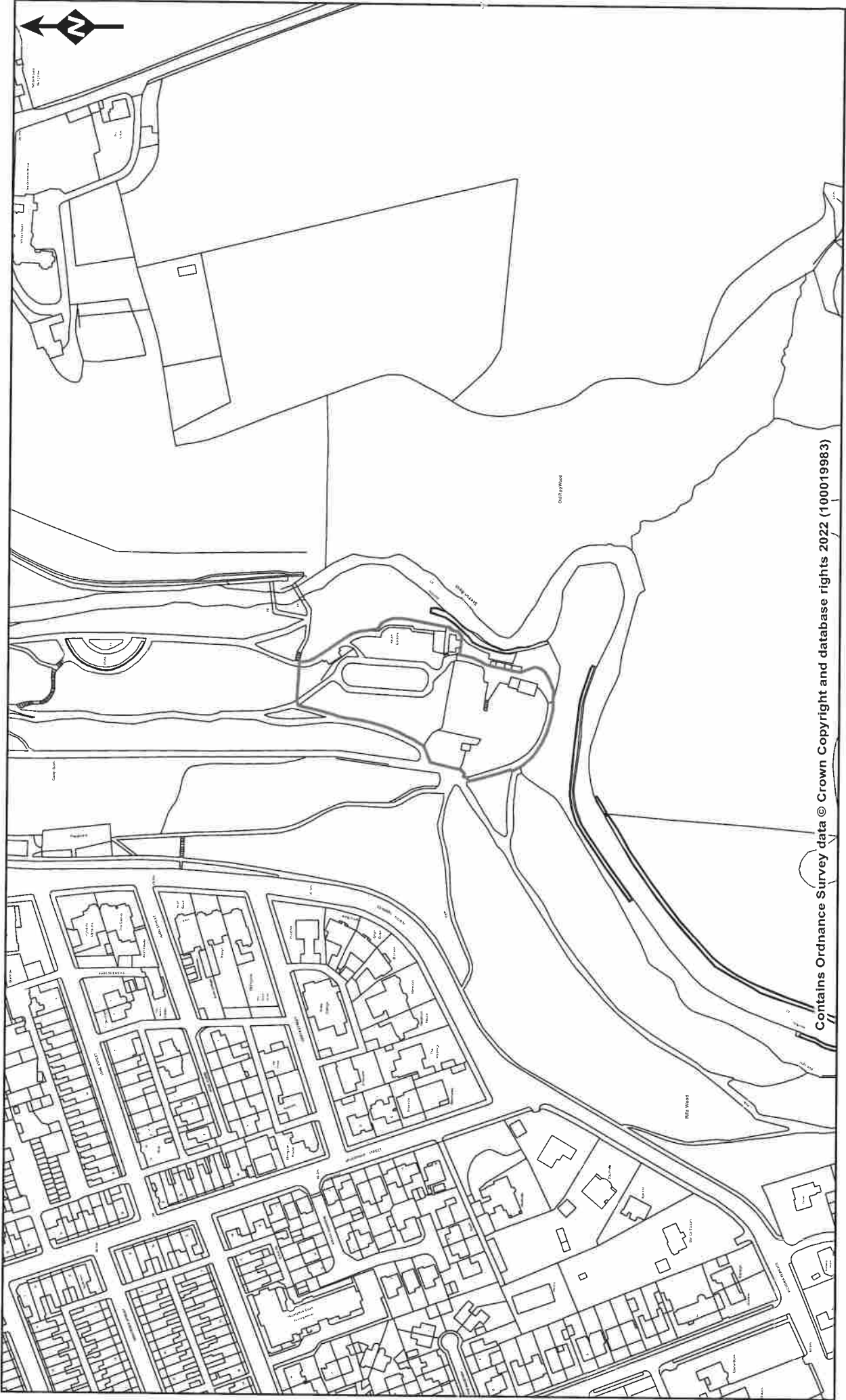


Contains Ordnance Survey data © Crown Copyright and database rights 2022 (100019983)

Date: 25/04/2022  
 Drawn by: BS  
 Scale = 1:1,929  
 DWG No: XX

**SCHEDULE 4E - MARINE PARADE LOWER PATH GARDENS, SALT BURN**





Date: 25/04/2022  
 Drawn by: BS  
 Scale = 1:2,500  
 DWG No: xx

**SCHEDULE 4F - SALT BURN VALLEY GARDENS, SALT BURN**







Contains Ordnance Survey data © Crown Copyright and database rights 2022 (100019983)



**SCHEDULE 4G - CORONATION PARK, LOFTUS**

Date: 25/04/2022  
 Drawn by: BS  
 Scale = 1:2,500  
 DWG No: xx