

**ORDER TO VARY AND EXTEND A PUBLIC SPACES PROTECTION ORDER (PSPO)  
ANTI-SOCIAL BEHAVIOUR, CRIME AND POLICING ACT 2014, SECTION 60 AND  
SECTION 61  
REDCAR AND CLEVELAND BOROUGH COUNCIL**

Redcar and Cleveland Borough Council ("the Council") hereby gives notice of its intention vary and extend the Public Spaces Protection Order below under s61 and s60 of the Anti-Social Behaviour, Crime and Policing Act 2014 ("the Act").

- (a) The requirements of Section 59 and 61 in respect of public spaces throughout the administrative area of the authority are satisfied
- (b) That it is expedient for the purposes of preventing or reducing crime and/or antisocial behaviour that controls are placed on the use of public spaces by dogs and dog walkers, as this order provides

The original order (as varied) is detailed below:

**REDCAR AND CLEVELAND BOROUGH COUNCIL  
ANTI SOCIAL BEHAVIOUR, CRIME AND POLICING ACT 2014, SECTION 59.  
Redcar & Cleveland Public Spaces Protection Order 2016**

Redcar and Cleveland Borough Council (in this Order called "The Council") hereby make the following Order under Section 59 of the Anti-Social Behaviour, Crime and Policing Act 2014 ("the Act"):

The Order may be cited as the Redcar & Cleveland Public Spaces Protection Order 2016

**General provisions:**

- 1. This order applies to all land in the administrative area of the Authority to which the public or any section of the public has access, on payment or otherwise, as of right or by virtue of express or implied permission.
- 2. A person who fails to comply with any obligation imposed by this order is guilty of a criminal offence by virtue of section 67(1) of the Anti-Social Behaviour, Crime and Policing Act 2014 and liable to a fine on summary conviction not exceeding level 3 on the standard scale.

**Obligations on persons with dogs:**

**3. Fouling**

If a dog defecates at any time on land to which this order applies a person who is in charge of the dog at the time must remove the faeces from the land forthwith unless

- (a) he/she has reasonable excuse for failing to do so; or
- (b) the owner, occupier or other person or authority having control of the land has consented (generally or specifically) to his failing to do so.

**4. Exclusion**

### **Children's Play Areas**

A person in charge of a dog must not take it into or keep it within a fenced/enclosed children's play area listed in **Schedule 1** and signed at its entrance(s) as a 'dog exclusion area' (whether the sign uses those particular words or words and/or symbols having like effect) which is marked for children's play unless

- (a) he has reasonable excuse for failing to do so; or
- (b) the owner, occupier or other person or authority having control of the land has consented (generally or specifically) to his failing to do so.

### **Cemeteries**

A person in charge of a dog must not take it into or keep it within any of the nine cemeteries listed in **Schedule 2** unless

- (a) he/she has reasonable excuse for failing to do so; or
- (b) the owner, occupier or other person or authority having control of the land has consented (generally or specifically) to his failing to do so.

### **Enclosed sports facilities**

A person in charge of a dog must not take it into or keep it within any enclosed sports facilities, including all 5-a-side football pitches, bowling greens, kickabouts, MUGAs, skate parks or tennis courts listed in **Schedule 5** and signed at its entrance(s) as a 'dog exclusion area' (whether the sign uses those particular words or words and/or symbols having like effect) which is marked for children's play unless

- (a) he has reasonable excuse for failing to do so; or
- (b) the owner, occupier or other person or authority having control of the land has consented (generally or specifically) to his failing to do so.

### **Beaches**

A person in charge of a dog must not take it onto the areas of Redcar or Saltburn beach as detailed in **Schedule 3** below between 1<sup>st</sup> May and 30<sup>th</sup> September inclusive in any year unless

- (a) he/she has reasonable excuse for failing to do so; or
- (b) the owner, occupier or other person or authority having control of the land has consented (generally or specifically) to his failing to do so.

## **5. Means to pick up**

A person in charge of a dog on land to which this order applies must have with him/her an appropriate means to pick up dog faeces deposited by that dog unless

- (a) he/she has reasonable excuse for failing to do so; or
- (b) the owner, occupier or other person or authority having control of the land has consented (generally or specifically) to his/her failing to do so.

The obligation is complied with if, after a request from an authorised officer, the person in charge of the dog produces an appropriate means to pick up dog faeces.

## **6. Leads by order/direction**

A person in charge of a dog on land to which this order applies must comply with a direction given to him by an authorised officer of the Authority to put and keep the dog on a lead unless

- (a) he/she has reasonable excuse for failing to do so; or
- (b) the owner, occupier or other person or authority having control of the land has consented (generally or specifically) to his failing to do so.

An authorised officer may only give a direction under this order if such restraint is reasonably necessary to prevent a nuisance or behaviour by the dog that is likely to cause annoyance or disturbance to any other person, or to a bird or another animal.

## **7 Dogs on lead**

A person in charge of a dog shall be guilty of an offence if, at any time, on any land to which this order applies, as detailed in Schedule 4 below, he/she does not keep the dog on a lead unless:

- (a) he/she has reasonable excuse for failing to do so; or
- (b) the owner, occupier or other person or authority having control of the land has consented (generally or specifically) to his failing to do so.

## **Exemptions**

Nothing in this order shall apply to a person who –

- (a) is registered as a blind person in a register compiled under section 29 of the National Assistance Act 1948; or
- (b) A person with a disability affecting their mobility, manual dexterity or ability to lift, carry or move everyday objects and who relies upon a dog trained by a prescribed charity for assistance.

## **For the purpose of this order:**

- The owner of a dog or a person who habitually has a dog in his/her possession shall be taken to be in charge of the dog at any time unless at that time some other person is in charge of the dog;
- Placing the faeces in a receptacle on the land which is provided for the purpose, or for the disposal of waste, shall be sufficient removal from the land;
- Being unaware of the defecation (whether by reason of not being in the vicinity or otherwise), or not having a device for or other suitable means of removing the faeces shall not be a reasonable excuse for failing to remove the faeces.
- 'An authorised officer of the Authority' means an employee of Redcar & Cleveland Borough Council who is authorised in writing by Redcar &

Cleveland Borough Council for the purpose of giving directions under this Order.

- 'Lead' is defined as any rope, cord, leash or similar item which is no more than two metres in length and which [is] used to tether, control or restrain a dog, but does not include any such item which is not actively being used as a means of restraint so that the dog remains under a person's control. An extendable lead must not be extended beyond four metres

A person in charge of a dog on land to which this order applies must comply with a direction given

- (a) The Order will remain in force for a period of 3 years from the date of this Order, dated 30<sup>th</sup> June 2028, unless extended by further orders under the Council's Statutory powers.
- (b) A person guilty of an offence under section 67 of the Act is liable on summary conviction to a fine not exceeding level 3 on the standard scale or fixed penalty notice of a maximum £100.

Redcar and Cleveland Borough council in exercising its power under section 60 of the Anti-Social Behaviour, Crime and Policing Act 2014 extend the order by three years to 30<sup>th</sup> June 2028.

Redcar and Cleveland Borough Council in exercising its power under section 61 of the Anti-Social Behaviour, Crime and Policing Act 2014 vary the order to include the Exclusion of dogs from Enclosed Sports Facilities and MUGA's detailed in Schedule 5. The inclusion of Loftus Bank Top pocket park, Loftus Bank, Loftus into schedule 1. This order will expire on 30th June 2028.

Dated: 30<sup>th</sup> June 2025

J Morgan  
a ✓



29/30/25

# REDCAR & CLEVELAND PUBLIC SPACES PROTECTION (DOGS) ORDER 2016

## SCHEDULE 1 RE: PLAY AREAS

Location	Post Code
Albion Terrace Saltburn	TS12 1
The Avenue Playing Field Brotton	TS12 2
Bankfields playing fields, Oatfields Court, Eston	TS6 0
Bank Top pocket park and play area, Loftus	TS13 4
Borough park Redcar Lane Redcar	TS10 2
Bramble Dykes/Reedsdale Close Mickley Dales Estate Redcar	TS10 2
Brickyard Community Play Area Railway Terrace Brotton	TS12 2
Brompton Avenue Guisborough	TS14 6
Byland Close, Guisborough	TS14 6
Cat Flatt Lane Marske	TS11 6
Cleveland Street Loftus	TS13 4
Cleveland View Skelton Green	TS12 2
The Close Easington	TS13 4
Coatham seafront, Majuba Road, Redcar	TS10 5
Crow Lane South Lackenby	TS6 8
Dixon Street Carlin How	TS13 4
Dormanstown recreation field, Trunk Road Dormanstown	TS10 5
Eastbank Road Ormesby	TS7 9
Flatts Lane Country Park Normanby	TS6 0
Flatts Lane Woodland Country Park Normanby	TS6 0
Golden Boy Green Normanby Road South Bank	TS6 6
Grangetown Neighbourhood Centre Bolckow Road	TS6 7
Grangetown park, Bolckow Road, Grangetown	TS6 7
Greenacres Infant Keilder Close Redcar	TS10 4
Greenacres Junior Keilder Close Redcar	TS10 4
High Street Lingdale	TS12 3
High Street West, Redcar	TS10 1
Hunters Hill playing field, Enfield Chase (off Quorn Close), Guisborough	TS14 7
The Ings Site 2 Seaford Close Redcar	TS10 2
Kennedy Crescent Carlin How	TS13 4
Kilton Lane football playing fields Kilton Lane Lingdale	TS12 3
King George V Playing Field Howlbeck Road Guisborough	TS14 6
Kirkham Road, Nunthorpe	TS7 0
Kirkleatham hall museum Kirkleatham village	TS10 5
Lilac Close Saltburn	TS12 1
Locke park, Locke Road Redcar	TS10 1
Margrove Park Margrove Park Village	TS12 3
Marine Parade Saltburn	TS12 1
Marshall Drive Brotton	TS12 2
Marske playing fields playground Mount Pleasant Avenue Marske	TS11 7
Mill Lane Skinningrove	TS13 4
Moorsholm recreation field, Recreation View, Moorsholm	TS13 3
Marske playing fields playground Mount Pleasant Avenue Marske	TS11 7
Off Ironstone Way Liverton Mines TS13 4BU	TS13 4
The Paddling Pool Children's Play Area Coast Road Redcar	TS10 3
Pasture Lane Lazenby Village	TS6 8
Pit Park Queen Street Boosbeck	TS12 3
Pontac Road New Marske	TS11 8
Pym Street South Bank	TS6 6
Railway Cottages Play Park North Skelton	TS12 1
Redcar Road Dunsdale	TS14 6
Scholar's Gate/rear of Gloucester Road Guisborough	TS14 7
School Lane Infant Liverton Mines	TS13 4
School Lane Junior Liverton Mines	TS13 4
South Avenue Infants Dormanstown	TS10 5
South Avenue Junior Dormanstown	TS10 5
Southpark Wood Flatts Lane Normanby	TS6 0
Spencerbeck play area Ainstable Road	TS7 9
Station Lane Skelton	TS12 2
Tees Street Loftus	TS13 4
Whale Hill Infant Goathland Road Eston	TS6 8
Whale Hill Junior Goathland Road Eston	TS6 8
Zetland Park Infant The Crescent Redcar	TS10 3
Zetland Park Junior The Crescent Redcar	TS10 3

# **REDCAR & CLEVELAND PUBLIC SPACES PROTECTION ORDER 2016**

## **SCHEDULE 2: CEMETERIES**

The order relates to:

Boosbeck cemetery;

Brotton cemetery;

Eston cemetery;

Guisborough cemetery;

Loftus cemetery;

Redcar cemetery;

Saltburn cemetery;

Skelton cemetery;

St Germain's churchyard

## **REDCAR & CLEVELAND PUBLIC SPACES PROTECTION ORDER 2016**

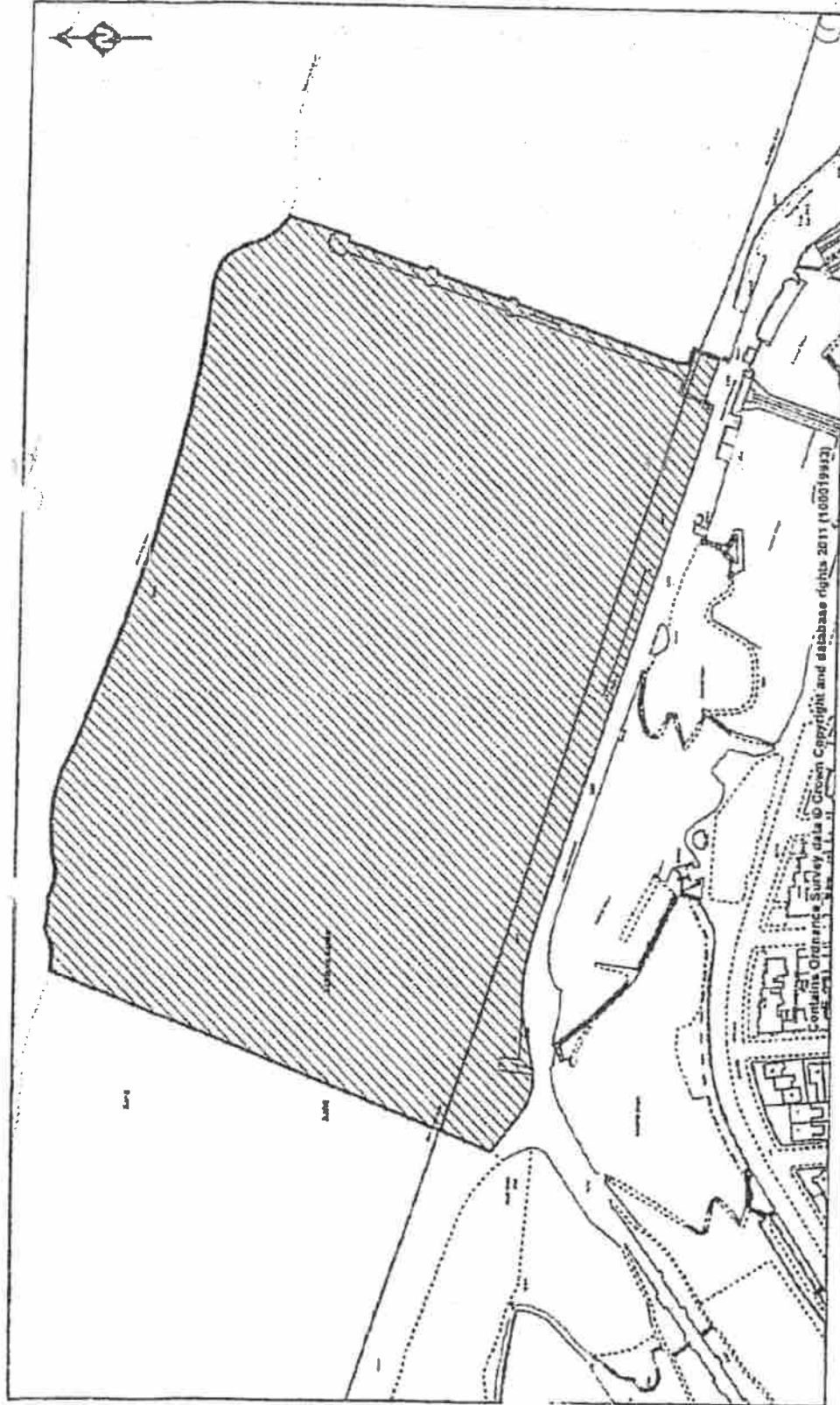
### **SCHEDULE 3: BEACHES**

The order relates to:

The part of the beach at Redcar bounded on the west by a line extending from the western corner of the Regent cinema (grid reference NZ601255) in a north-easterly direction along the line of the north-western side of the cinema to the sea and on the east by a line extending from that point on the sea wall to the Esplanade opposite the eastern side of the junction of the Esplanade and Graffernberg Street (grid reference NZ608252) in a north-easterly direction to the sea

The beach at Saltburn bounded on the west by a line from the eastern side of the point of access to the beach from Hazelgrove (grid reference NZ666217) in a northerly direction to the sea and on the east by a line following the eastern side of Saltburn pier (grid reference NZ6632218) and continuing in a northerly direction from the end of the pier to the sea.

---



Date: 28 July 2011  
 Drawn by: JS  
 Scale: 1:2,500  
 DWG No: N/A

## Dog Exclusion Zone, Saltburn Beach







Date: 26 July 201  
Drawn by: JS  
Scale: 1:300  
DWG No: N/A

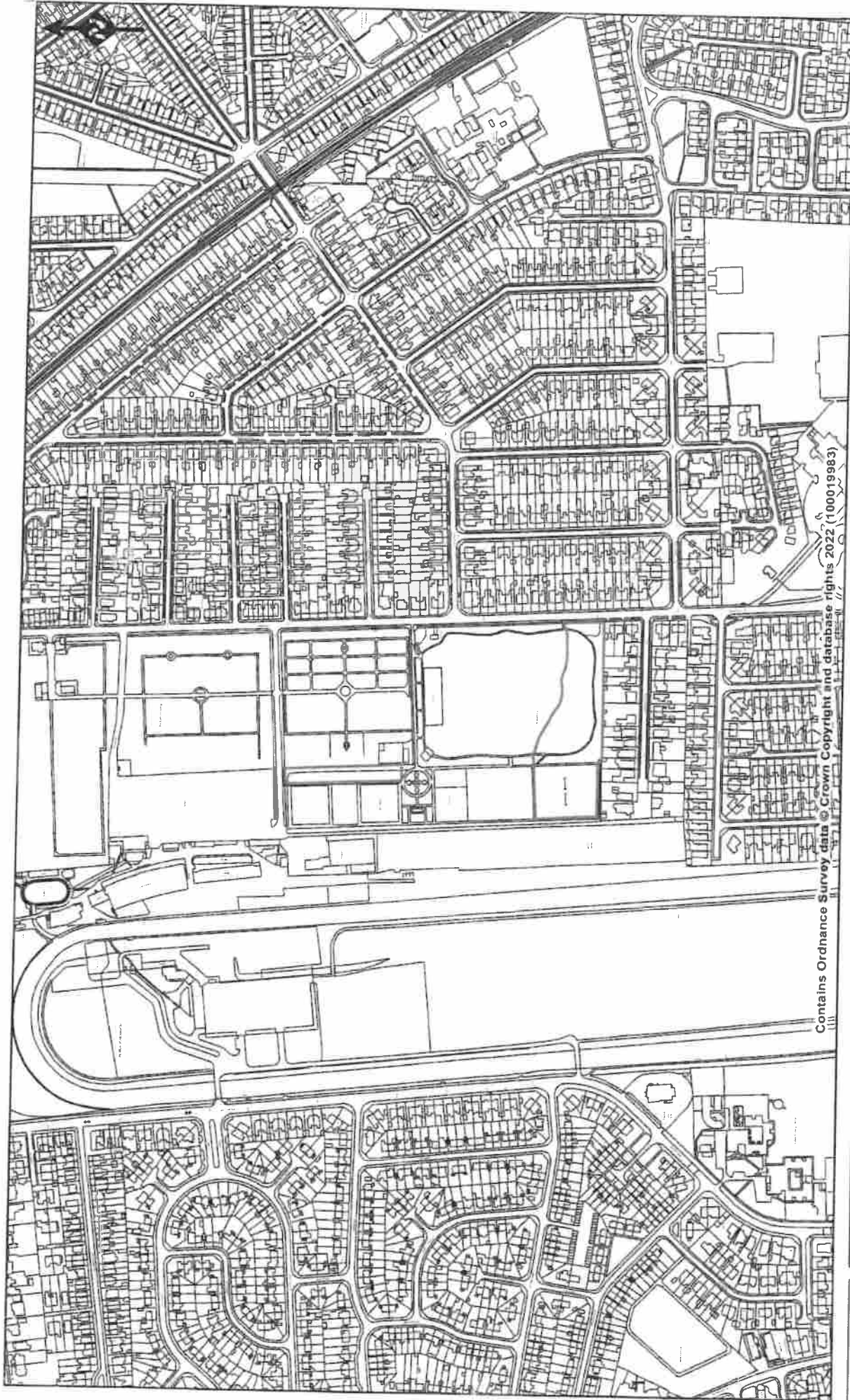
# Dog Exclusion Zone, Redcar Beach





**SCHEDULE 4A - LOCKE PARK, REDCAR**

Date: 25/04/2022  
Drawn by: BS  
Scale = 1:5,000  
DWG No: xx



Contains Ordnance Survey data © Crown Copyright and database rights 2022 (100019983)

Date: 25/04/2022  
Drawn by: BS  
Scale = 1:5,000  
DWG No: xx

# SCHEDULE 4B - BOROUGH PARK, REDCAR





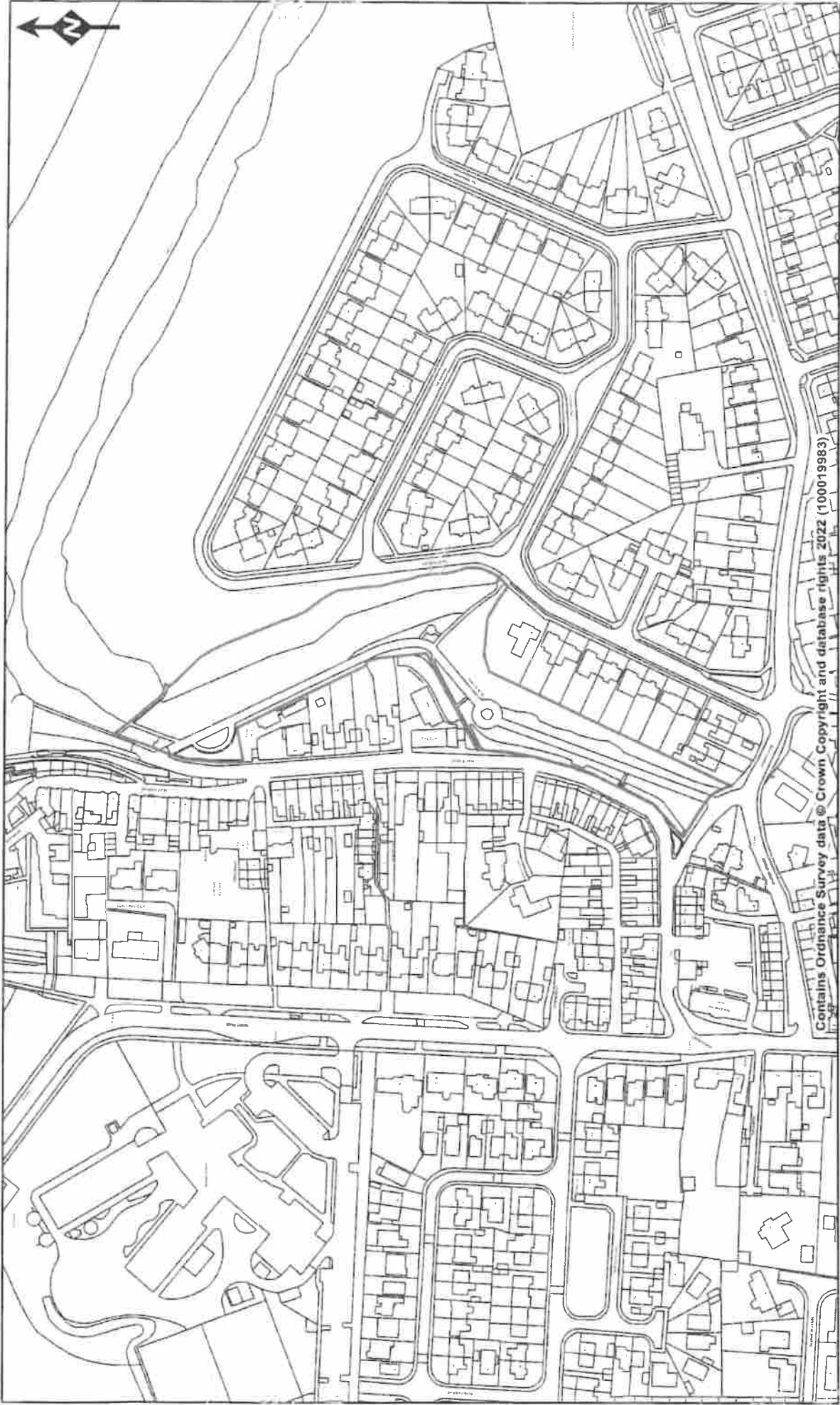


Contains Ordnance Survey data © Crown Copyright and database rights 2022 (100019983)

Date: 29/04/2022  
 Drawn by: BS  
 Scale = 1:2,500  
 DWG No: xx

# SCHEDULE 4C - ZETLAND PARK, REDCAR

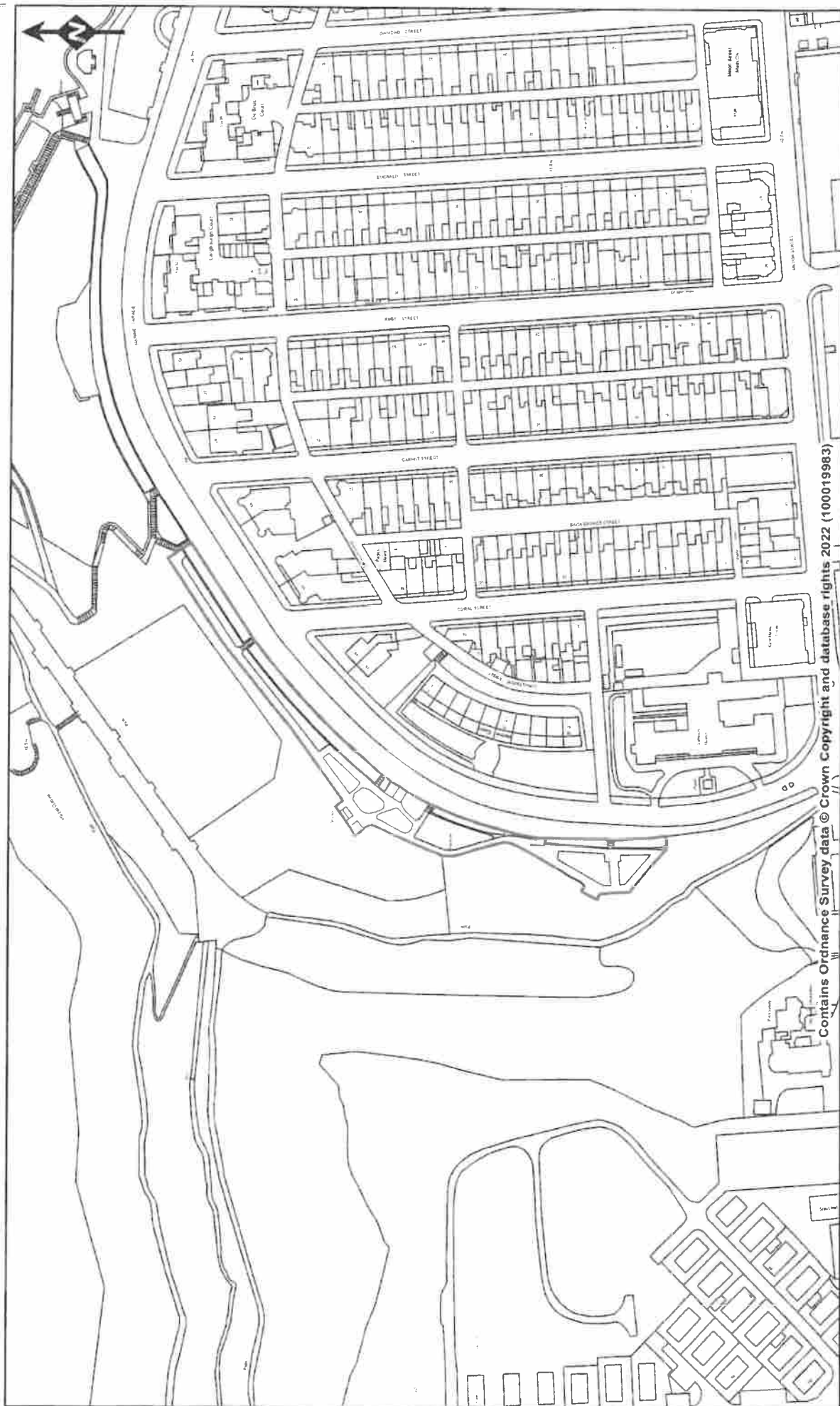




Date: 25/04/2022  
Drawn by: BS  
Scale = 1:2,500  
DWG No: xx

## SCHEDULE 4D - MARSKE VALLEY GARDENS





Contains Ordnance Survey data © Crown Copyright and database rights 2022 (100019983)

Date: 25/04/2022  
 Drawn by: BS  
 Scale = 1:1,929  
 DWG No: xx

# SCHEDULE 4E - MARINE PARADE LOWER PATH GARDENS, SALTBURN



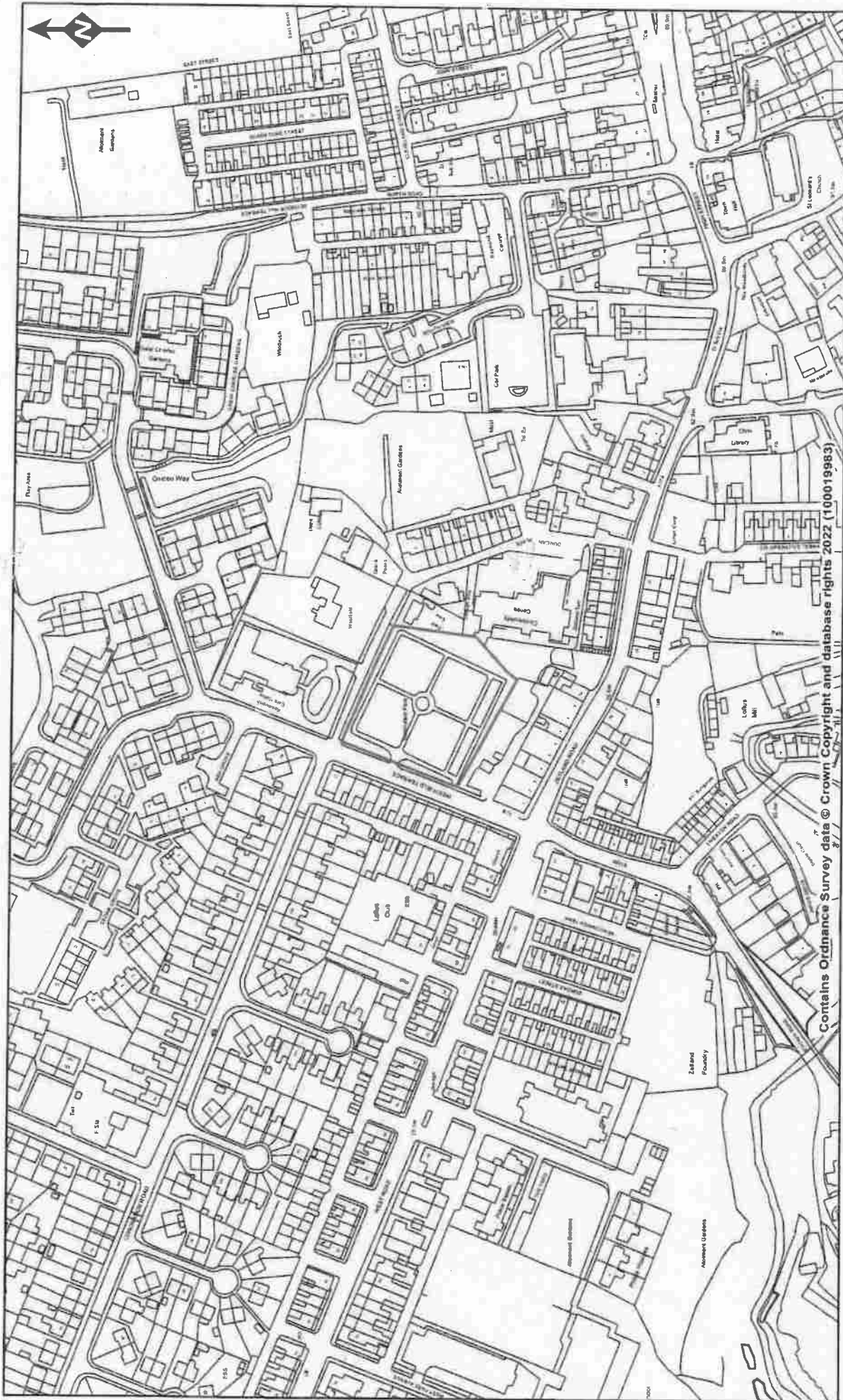


Date: 25/04/2022  
Drawn by: BS  
Scale = 1:2,500  
DWG No: xx

**SCHEDULE 4F - SALT BURN VALLEY GARDENS, SALT BURN**







Date: 25/04/2022  
 Drawn by: BS  
 Scale = 1:2,500  
 DWG No: xx

# SCHEDULE 4G - CORONATION PARK, LOFTUS





## REDCAR & CLEVELAND PUBLIC SPACES PROTECTION (DOGS) ORDER 2016

### SCHEDULE 5 RE: ENCLOSED SPORTS AND GAMES FACILITIES

Location	Post Code
Bankfields Playing Field MUGA, Eston	TS6 0
Borough Park MUGA Redcar	TS10 2
Carlin How Park MUGA, Carlin How	TS13 4
Dormanstown Recreation Ground enclosed BMX track, Redcar	TS10 5
Golden Boy Green MUGA and enclosed Skate Park, South Bank	TS6 6
Grangetown Park MUGA, Grangetown	TS6 7
Haweswater field enclosed grassed kickabout area, Redcar	TS10 1
Hollybush MUGA and Skate Park, Skelton	TS12 2
King George V Playing Field enclosed Skate Park, Guisborough	TS14 6
Lakes Recreation Ground MUGA Redcar	TS10 4
Lazenby Play Park MUGA, Lazenby TS6 8	TS6 8
Locke Park MUGA, Redcar	TS10 1
Manless Terrace enclosed grassed kickabout area, Skelton Green	TS12 2
Pit Park MUGA and Sports Court Boosbeck	TS12 3
William Street MUGA, North Skelton	TS12 2
Zetland Park tennis courts, Redcar	TS10 3