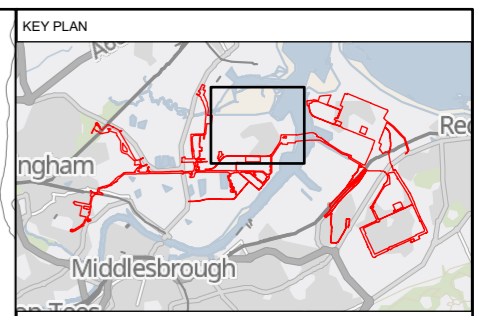
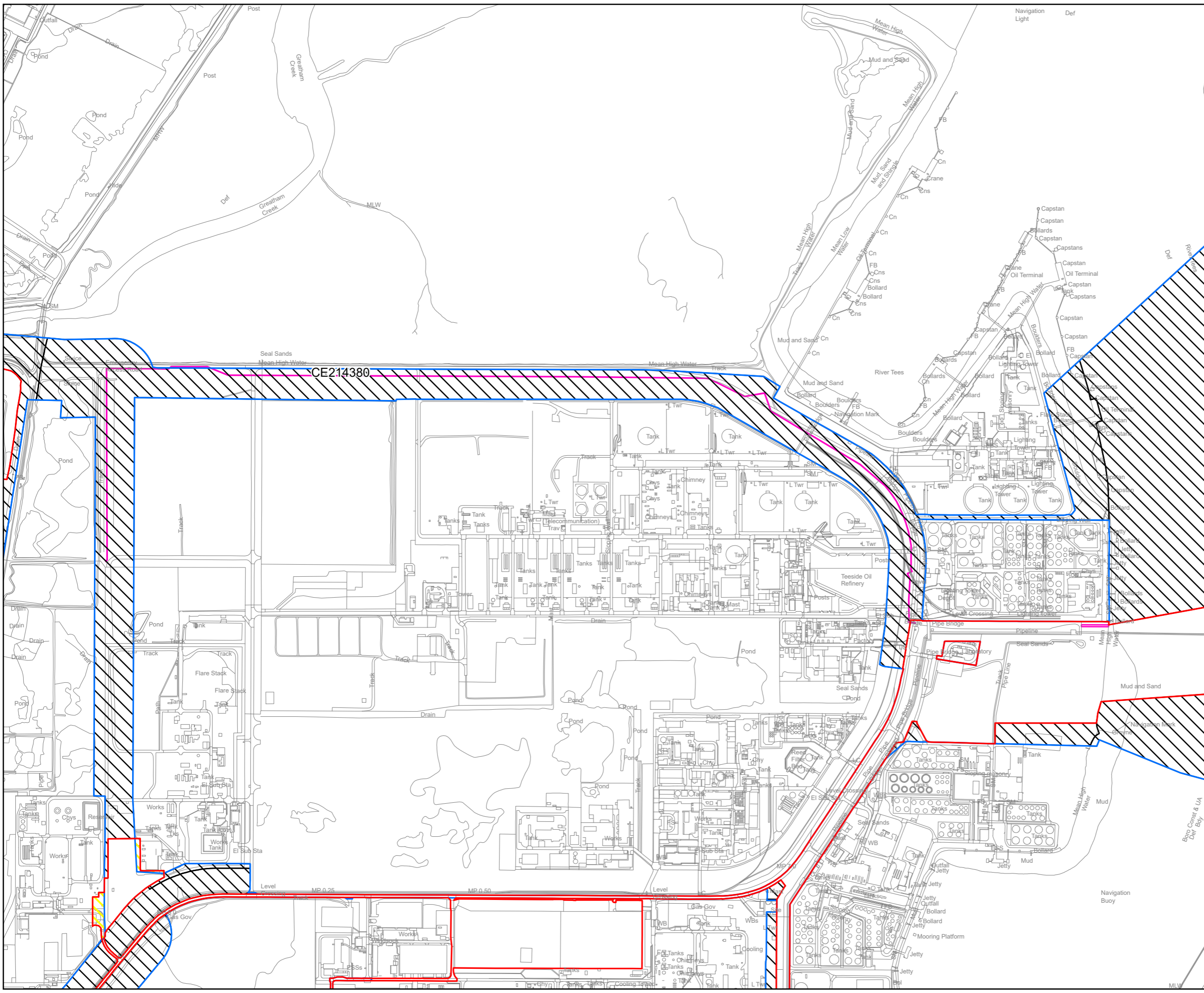


Plot Date: 07 December 2023 10:35
File Name: C:\Users\jake\OneDrive\Projects - Ardent - H2 Teesside\Projects - Ardent - H2 Teesside\ArcticPro - Consultation Plans\073_ARDG_H2Teesside_LIC_Batch_3_HMLR.aprx



- Key**
- Revised Draft Order Limits
 - Order Limits shown at Previous Statutory Consultation
 - Land Interest Boundary
 - Additional Land Area Required
 - Land Area Reduced

© Crown copyright and database rights 2023 Ordnance Survey 0100031673. You are permitted to use this data solely to enable you to respond to, or interact with, the organisation that provided you with the data. You are not permitted to copy, sub-licence, distribute or sell any of this data to third parties in any form.

© Crown copyright material is reproduced with the permission of Land Registry under delegated authority from the Controller of HMSO.

This material was last updated in September 2023 and may not be copied distributed, sold or published without the formal permission of Land Registry. Only an official copy of a title plan or register obtained from the Land Registry may be used for legal or other official purposes.

May contain public sector information licensed under the Open Government Licence v3.0.

Client 

Designer **Ardent**

Project **H2 TEESSIDE**

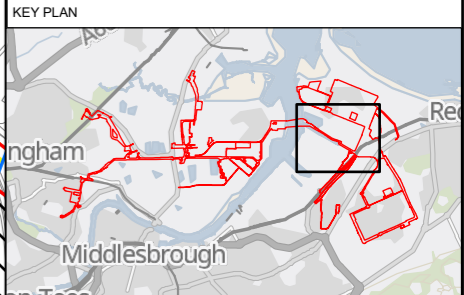
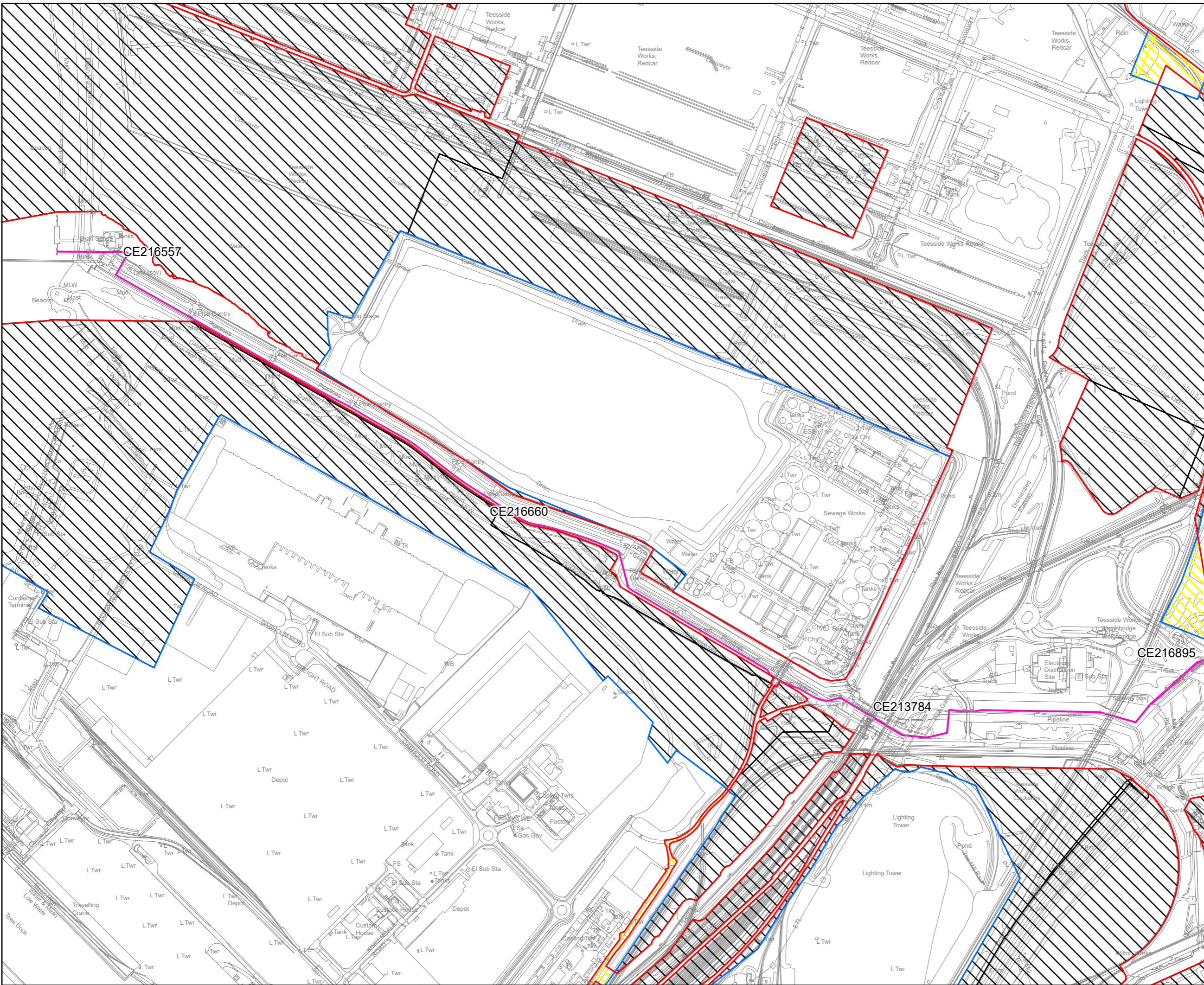
Drawing Title **STAGE 2 CONSULTATION LAND INTEREST PLAN ONE-DYAS UK LIMITED SHEET 1 OF 3**

Status FINAL	Revision 000
Scale 1:9,000 @ A3	Date 07/12/2023
Spatial Reference System British National Grid	

Drawn By J.NEYE-SWIFT	Checked By N/A	Approved By J.WITHINGTON
Drawing reference 073_ARDG_H2Teesside_LIP		

This document is not to be used in whole or in part other than for the intended purpose and project for which it was prepared and provided.

Plot Date: 07 December 2023 10:35
File Name: C:\Users\Jake\OneDrive\Arden Management\1\1\Projects - Accom - H2 Teesside\1\1\Projects - Re-Consultation Plans\073_ARDG_H2Teesside_LIC_Batch_3_HMLR.aprx



- Key
- Revised Draft Order Limits
 - Order Limits shown at Previous Statutory Consultation
 - Land Interest Boundary
 - Additional Land Area Required
 - Land Area Reduced

© Crown copyright and database rights 2023 Ordnance Survey 0100031673. You are permitted to use this data solely to enable you to respond to, or interact with, the organisation that provided you with the data. You are not permitted to copy, sub-licence, distribute or sell any of this data to third parties in any form.

© Crown copyright material is reproduced with the permission of Land Registry under delegated authority from the Controller of HMSO.

This material was last updated in September 2023 and may not be copied, distributed, sold or published without the formal permission of Land Registry. Only an official copy of a title plan or register obtained from the Land Registry may be used for legal or other official purposes.

May contain public sector information licensed under the Open Government Licence v3.0.



Project
H2 TESSIDE

Drawing Title
**STAGE 2 CONSULTATION
LAND INTEREST PLAN
ONE-DYAS UK LIMITED
SHEET 2 OF 3**

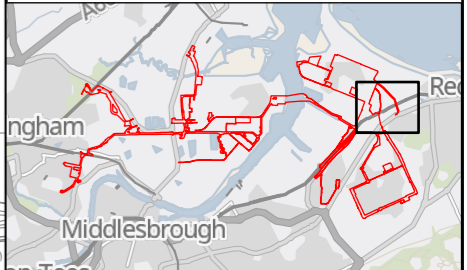
Status	FINAL	Revision	000
Scale	1:8,000 @ A3	Date	07/12/2023
Spatial Reference System	British National Grid		

Drawn By	Checked By	Approved By
J.NEYE-SWIFT	N/A	J.WITHINGTON

Drawing reference
073_ARDG_H2Teesside_LIP

This document is not to be used in whole or in part other than for the intended purpose and project for which it was prepared and provided.

KEY PLAN



Key

- Revised Draft Order Limits
- Order Limits shown at Previous Statutory Consultation
- Land Interest Boundary
- Additional Land Area Required
- Land Area Reduced

© Crown copyright and database rights 2023 Ordnance Survey 0100031673. You are permitted to use this data solely to enable you to respond to, or interact with, the organisation that provided you with the data. You are not permitted to copy, sub-licence, distribute or sell any of this data to third parties in any form.

© Crown copyright material is reproduced with the permission of Land Registry under delegated authority from the Controller of HMSO.

This material was last updated in September 2023 and may not be copied, distributed, sold or published without the formal permission of Land Registry. Only an official copy of a title plan or register obtained from the Land Registry may be used for legal or other official purposes.

May contain public sector information licensed under the Open Government Licence v3.0.

Client



Designer



Ardent

Project

H2 TEESIDE

Drawing Title

STAGE 2 CONSULTATION
LAND INTEREST PLAN
ONE-DYAS UK LIMITED
SHEET 3 OF 3

Status

FINAL	Revision	000
	Date	07/12/2023

Scale

1:6,000 @ A3 Spatial Reference System British National Grid

Drawn By

J.NEYE-SWIFT

Checked By

N/A

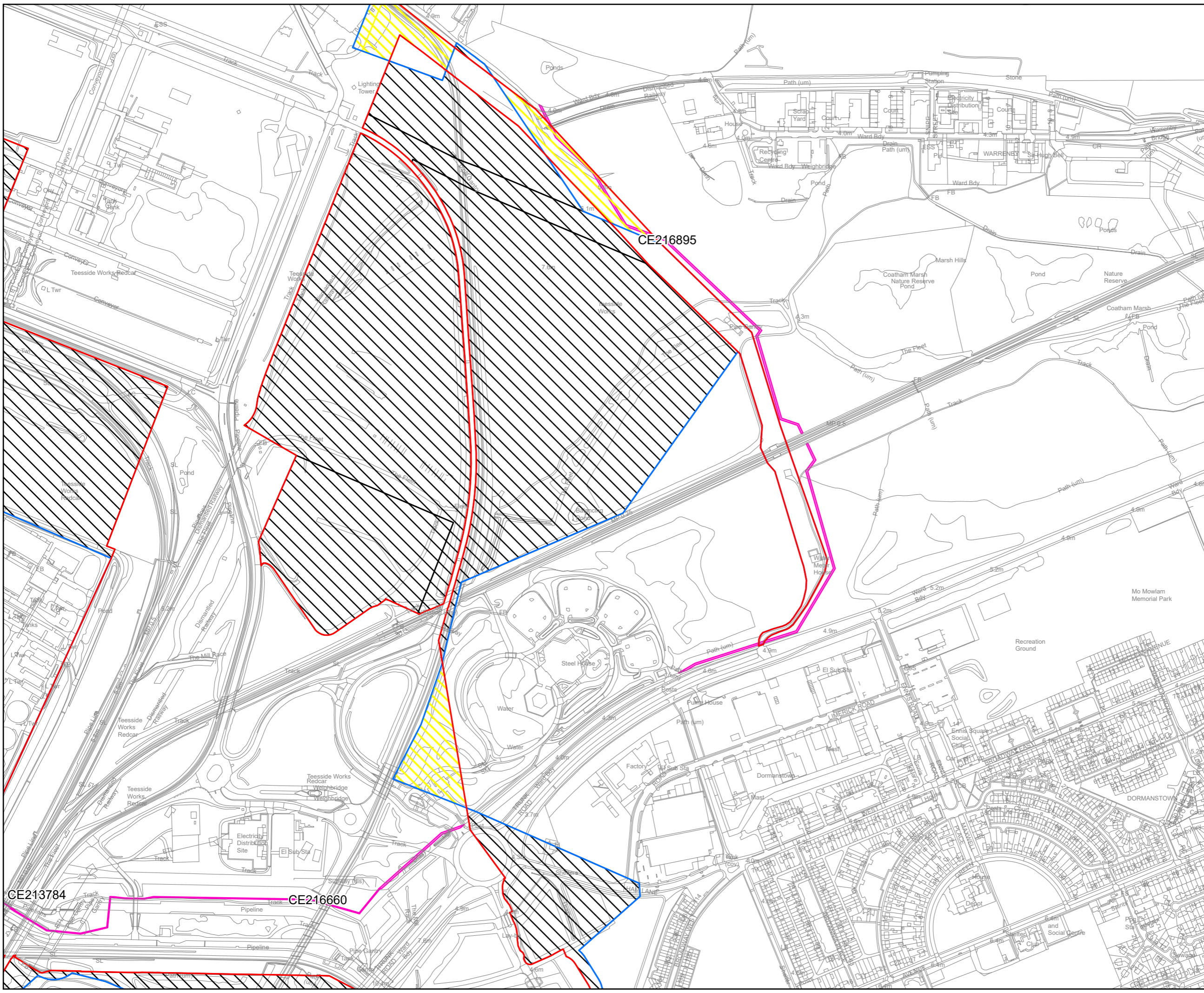
Approved By

J.WITHINGTON

Drawing reference

073_ARDG_H2Teesside_LIP

This document is not to be used in whole or in part other than for the intended purpose and project for which it was prepared and provided.



Plot Date: 07 December 2023 10:35
 File Name: C:\Users\JNeyeswift\Arden Management\1\td\Projects - Accom - H2 Teesside\PI16 - GIS & CAD Files\073_ARDG - Teesside\Arden\Projects\Re-Consultation Plans\073_ARDG_H2Teesside_LIC_Batch_3_HMLR.aprx