

Key

- Revised Draft Order Limits
- Order Limits shown at Previous Statutory Consultation
- Land Interest Boundary
- Additional Land Area Required
- Land Area Reduced

© Crown copyright and database rights 2023 Ordnance Survey 0100031673. You are permitted to use this data solely to enable you to respond to, or interact with, the organisation that provided you with the data. You are not permitted to copy, sub-licence, distribute or sell any of this data to third parties in any form.

© Crown copyright material is reproduced with the permission of Land Registry under delegated authority from the Controller of HMSO.

This material was last updated in September 2023 and may not be copied distributed, sold or published without the formal permission of Land Registry. Only an official copy of a title plan or register obtained from the Land Registry may be used for legal or other official purposes.

May contain public sector information licensed under the Open Government Licence v3.0.



Client: H2 TEESIDE

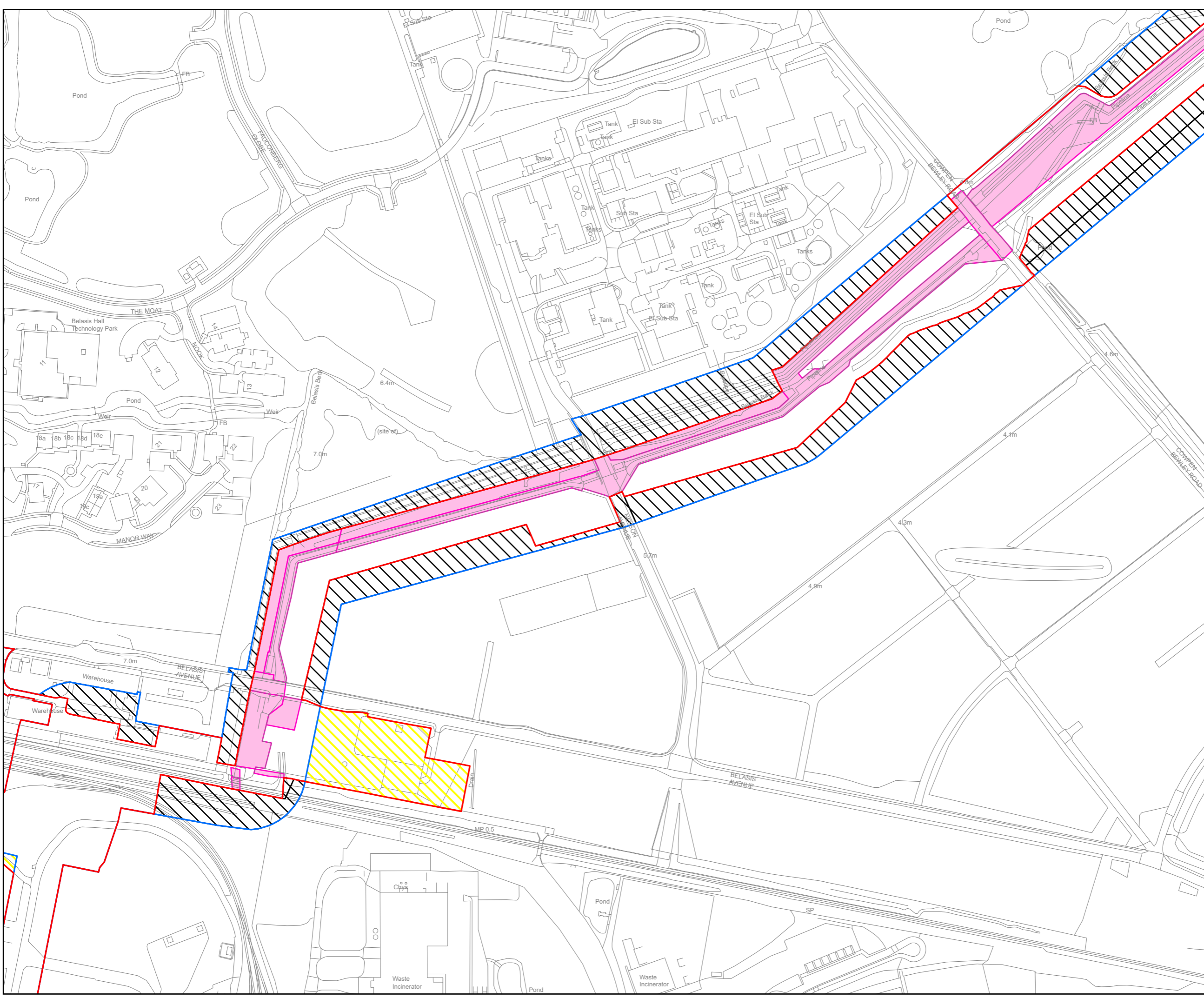
Drawing Title: STAGE 2 CONSULTATION LAND INTEREST PLAN AIR PRODUCTS (BR) LIMITED SHEET 1 OF 7

| | |
|---|------------------|
| Status: FINAL | Revision: 000 |
| Scale: 1:3,000 @ A3 | Date: 07/12/2023 |
| Spatial Reference System: British National Grid | |

| | | |
|------------------------|-----------------|---------------------------|
| Drawn By: J.NEYE-SWIFT | Checked By: N/A | Approved By: J.WITHINGTON |
|------------------------|-----------------|---------------------------|

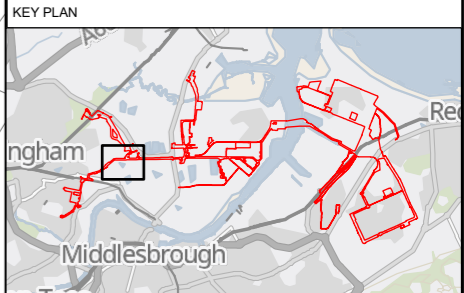
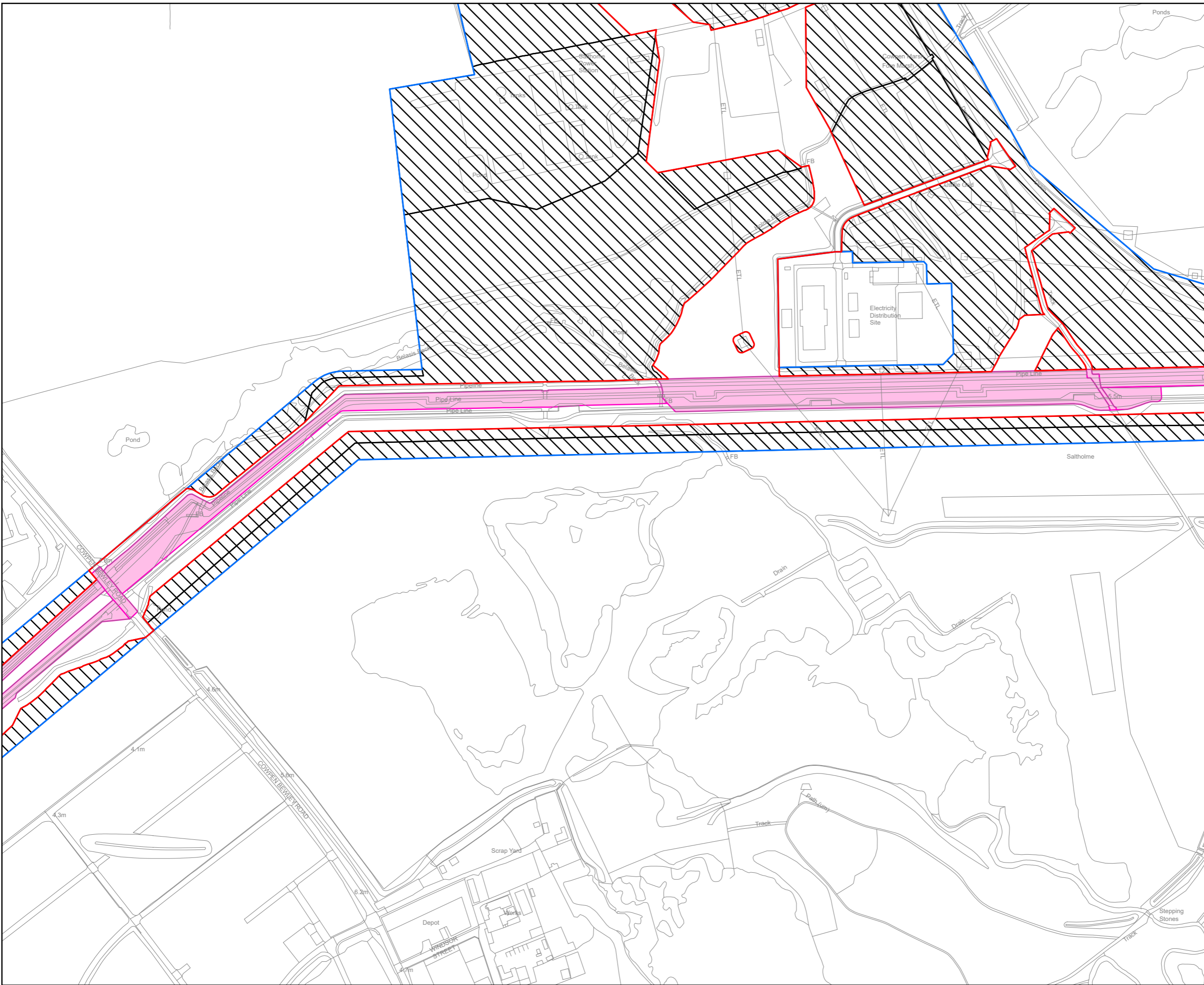
Drawing reference: 073_ARDG_H2Teesside_LIC

This document is not to be used in whole or in part other than for the intended purpose and project for which it was prepared and provided.



Plot Date: 07 December 2023 16:26
File Name: C:\Users\jake\Arden\Management\1\td\Projects - Accom - H2 Teesside\IP16 - GIS & CAD Files\073_ARDG_Teesside\Arden\Projects\Re-Consultation Plans\073_ARDG_H2Teesside_LIC_Batch_1_LOP.aprx

Plot Date: 07 December 2023 16:26
 File Name: C:\Users\Jake\Arden Management Ltd\Projects - Accom - H2 Teesside\PI16 - GIS & CAD Files\073_ARDG - Teesside\ArcPro Projects\Re-Consultation Plans\073_ARDG_H2Teesside_LIC_Batch_1_LOP.aprx



- Key**
- Revised Draft Order Limits
 - Order Limits shown at Previous Statutory Consultation
 - Land Interest Boundary
 - Land Area Reduced

© Crown copyright and database rights 2023 Ordnance Survey 0100031673. You are permitted to use this data solely to enable you to respond to, or interact with, the organisation that provided you with the data. You are not permitted to copy, sub-licence, distribute or sell any of this data to third parties in any form.

© Crown copyright material is reproduced with the permission of Land Registry under delegated authority from the Controller of HMSO.

This material was last updated in September 2023 and may not be copied distributed, sold or published without the formal permission of Land Registry. Only an official copy of a title plan or register obtained from the Land Registry may be used for legal or other official purposes.

May contain public sector information licensed under the Open Government Licence v3.0.



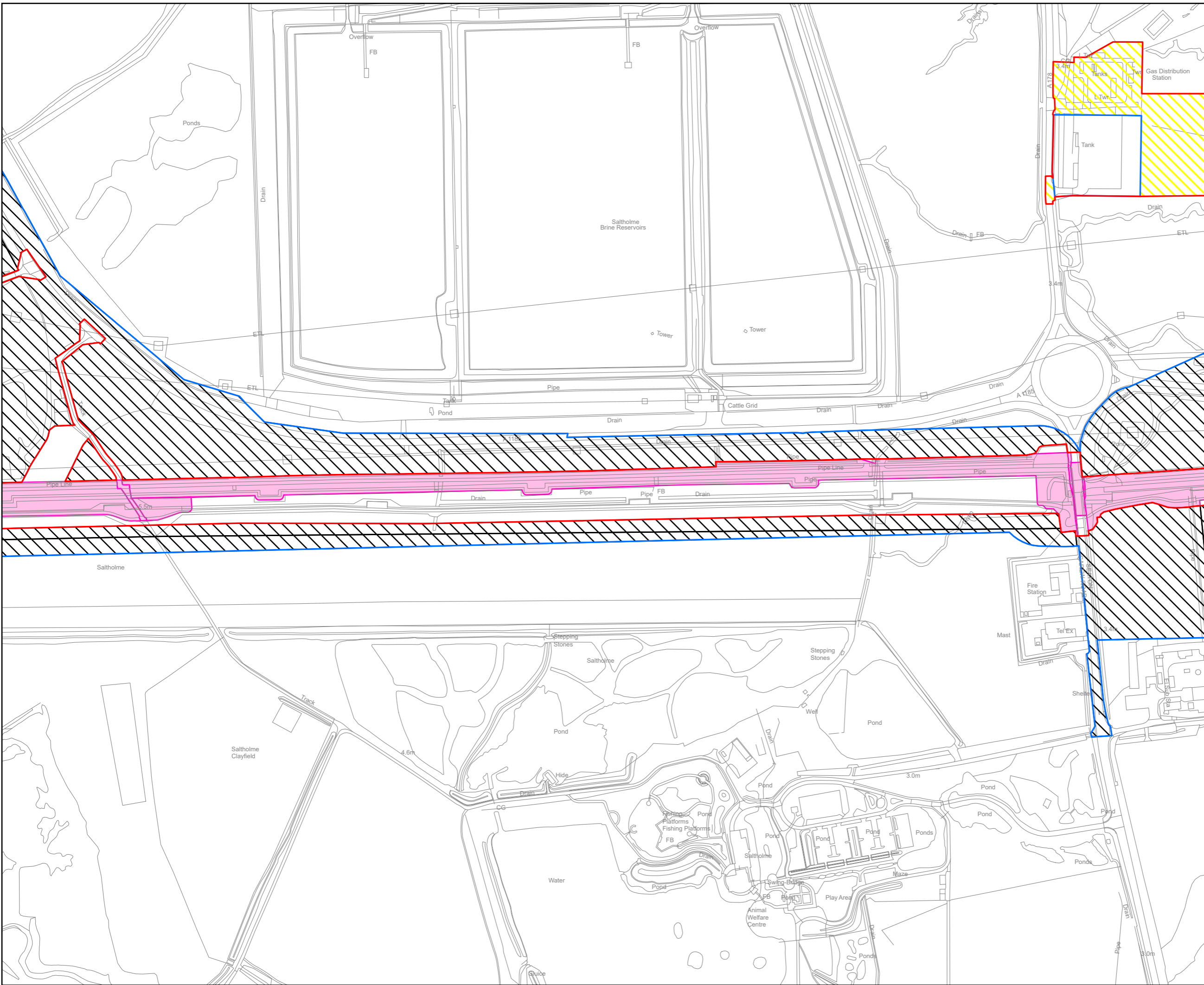
Project **H2 TEESSIDE**

Drawing Title
**STAGE 2 CONSULTATION
 LAND INTEREST PLAN
 AIR PRODUCTS (BR) LIMITED
 SHEET 2 OF 7**

| | | |
|---|-----------------------|---------------------------------|
| Status FINAL | | Revision 000 |
| Scale 1:4,000 @ A3 | | Date 07/12/2023 |
| Spatial Reference System British National Grid | | |
| Drawn By J.NEYE-SWIFT | Checked By N/A | Approved By J.WITHINGTON |
| Drawing reference 073_ARDG_H2Teesside_LIC | | |

This document is not to be used in whole or in part other than for the intended purpose and project for which it was prepared and provided.

Plot Date: 07 December 2023 16:26
 File Name: C:\Users\Jake\Arden Management Ltd\Projects - H2 Teesside\IP16 - GIS & CAD Files\073_ARDG - Teesside\Arden Pro Projects\Re-consultation Plans\073_ARDG_H2Teesside_LIC_Batch_1_LOP.aprx



KEY PLAN

Key

- Revised Draft Order Limits
- Order Limits shown at Previous Statutory Consultation
- Land Interest Boundary
- Additional Land Area Required
- Land Area Reduced

© Crown copyright and database rights 2023 Ordnance Survey 0100031673. You are permitted to use this data solely to enable you to respond to, or interact with, the organisation that provided you with the data. You are not permitted to copy, sub-licence, distribute or sell any of this data to third parties in any form.

© Crown copyright material is reproduced with the permission of Land Registry under delegated authority from the Controller of HMSO.

This material was last updated in September 2023 and may not be copied, distributed, sold or published without the formal permission of Land Registry. Only an official copy of a title plan or register obtained from the Land Registry may be used for legal or other official purposes.

May contain public sector information licensed under the Open Government Licence v3.0.

Client

Designer

Arden

Project

H2 TEESSIDE

Drawing Title

**STAGE 2 CONSULTATION
LAND INTEREST PLAN
AIR PRODUCTS (BR) LIMITED
SHEET 3 OF 7**

| | | | |
|--------|--------------|--------------------------|-----------------------|
| Status | FINAL | Revision | 000 |
| Date | 07/12/2023 | | |
| Scale | 1:4,000 @ A3 | Spatial Reference System | British National Grid |

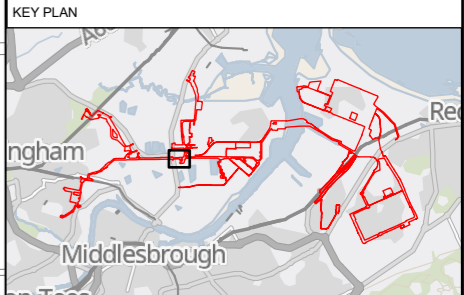
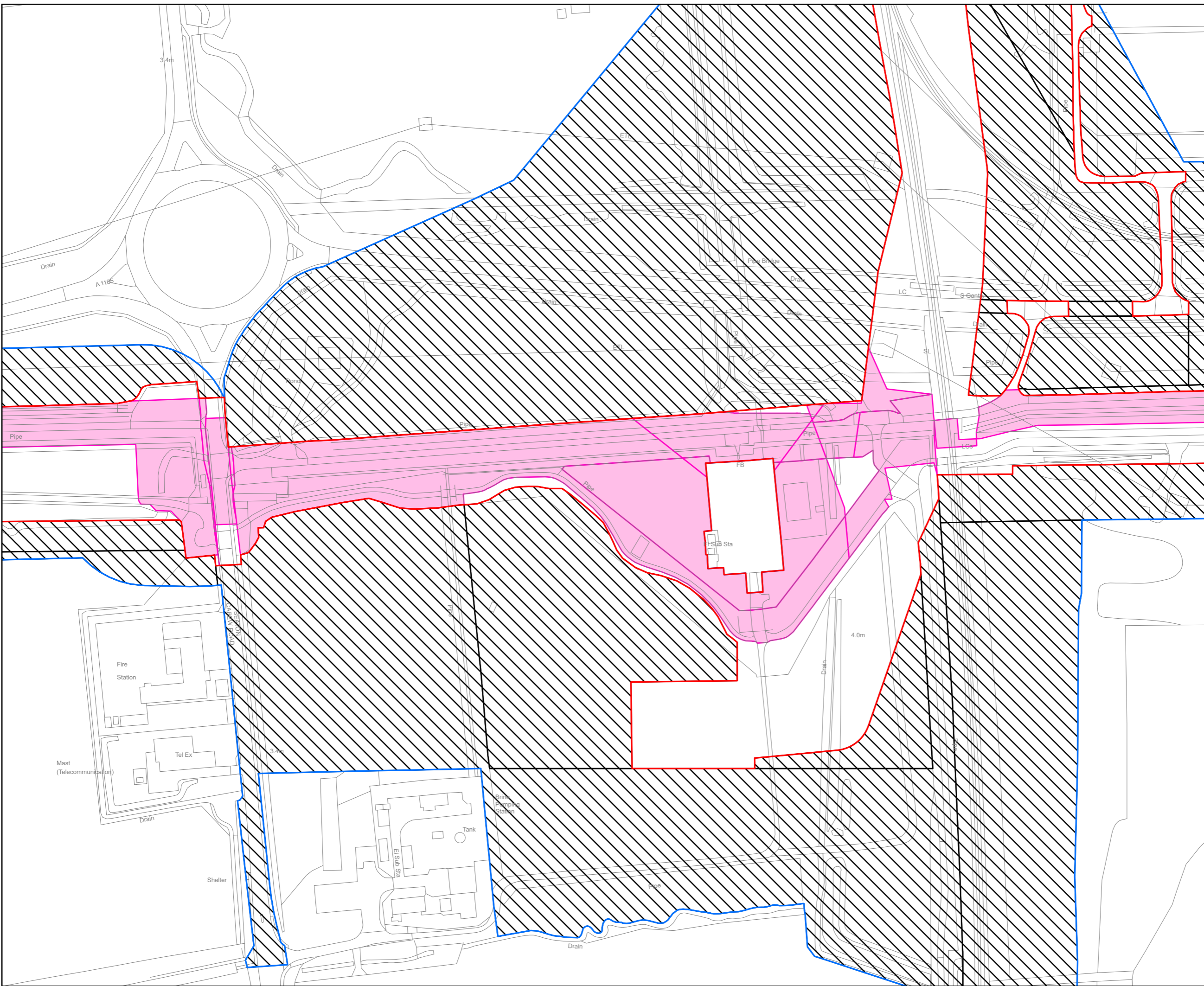
| | | |
|--------------|------------|--------------|
| Drawn By | Checked By | Approved By |
| J.NEYE-SWIFT | N/A | J.WITHINGTON |

Drawing reference

073_ARDG_H2Teesside_LIC

This document is not to be used in whole or in part other than for the intended purpose and project for which it was prepared and provided.

Plot Date: 07 December 2023 16:26
File Name: C:\Users\Jake\Arden\Management\Projects\Re-Consultation Plans\073_ARDG_H2Teesside_LIC_Batch_1_LOP.aprx



- Key
- Revised Draft Order Limits
 - Order Limits shown at Previous Statutory Consultation
 - Land Interest Boundary
 - Land Area Reduced

© Crown copyright and database rights 2023 Ordnance Survey 0100031673. You are permitted to use this data solely to enable you to respond to, or interact with, the organisation that provided you with the data. You are not permitted to copy, sub-licence, distribute or sell any of this data to third parties in any form.

© Crown copyright material is reproduced with the permission of Land Registry under delegated authority from the Controller of HMSO.

This material was last updated in September 2023 and may not be copied, distributed, sold or published without the formal permission of Land Registry. Only an official copy of a title plan or register obtained from the Land Registry may be used for legal or other official purposes.

May contain public sector information licensed under the Open Government Licence v3.0.



Project H2 TEESSIDE

Drawing Title
STAGE 2 CONSULTATION
LAND INTEREST PLAN
AIR PRODUCTS (BR) LIMITED
SHEET 4 OF 7

| | | | |
|--------|------------|----------|-----|
| Status | FINAL | Revision | 000 |
| Date | 07/12/2023 | | |

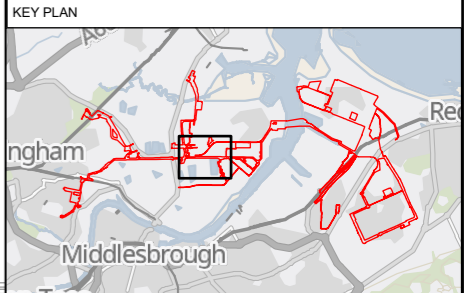
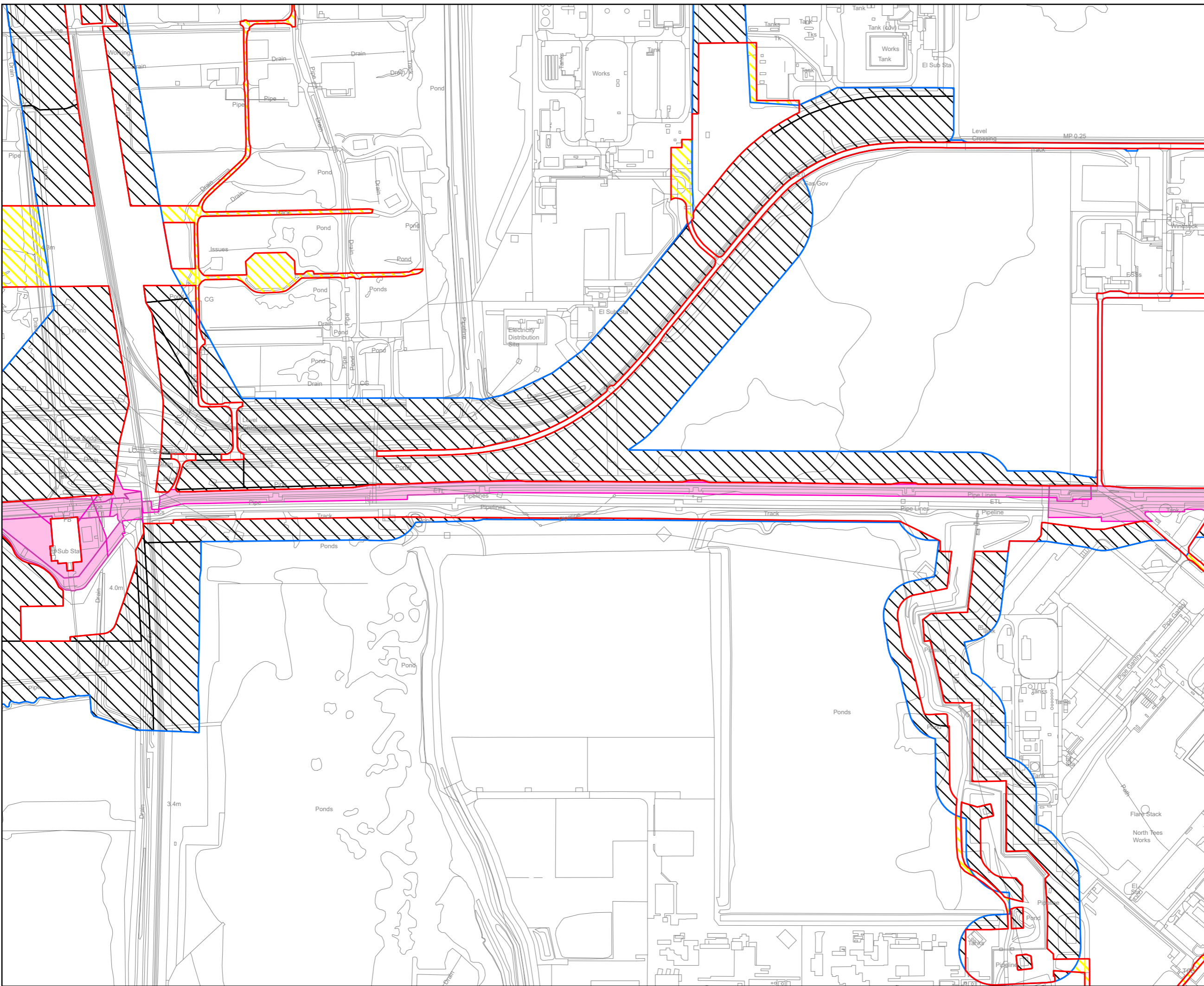
| | | | |
|-------|--------------|--------------------------|-----------------------|
| Scale | 1:2,000 @ A3 | Spatial Reference System | British National Grid |
|-------|--------------|--------------------------|-----------------------|

| | | | | | |
|----------|--------------|------------|-----|-------------|--------------|
| Drawn By | J.NEYE-SWIFT | Checked By | N/A | Approved By | J.WITHINGTON |
|----------|--------------|------------|-----|-------------|--------------|

Drawing reference 073_ARDG_H2Teesside_LIC

This document is not to be used in whole or in part other than for the intended purpose and project for which it was prepared and provided.

Plot Date: 07 December 2023 16:26
File Name: C:\Users\JW\OneDrive\Arden Management Ltd\Projects - Aecom - H2 Teesside\IP16 - GIS & CAD Files\073_ARDG_Teeside\Arden\Projects\Re-Consultation Plans\073_ARDG_H2Teesside_LIC_Batch_1_LOP.aprx




- Key
- Revised Draft Order Limits
 - Order Limits shown at Previous Statutory Consultation
 - Land Interest Boundary
 - Additional Land Area Required
 - Land Area Reduced

© Crown copyright and database rights 2023 Ordnance Survey 0100031673. You are permitted to use this data solely to enable you to respond to, or interact with, the organisation that provided you with the data. You are not permitted to copy, sub-licence, distribute or sell any of this data to third parties in any form.

© Crown copyright material is reproduced with the permission of Land Registry under delegated authority from the Controller of HMSO.

This material was last updated in September 2023 and may not be copied, distributed, sold or published without the formal permission of Land Registry. Only an official copy of a title plan or register obtained from the Land Registry may be used for legal or other official purposes.

May contain public sector information licensed under the Open Government Licence v3.0.



Project H2 TEESIDE

Drawing Title
**STAGE 2 CONSULTATION
LAND INTEREST PLAN
AIR PRODUCTS (BR) LIMITED
SHEET 5 OF 7**

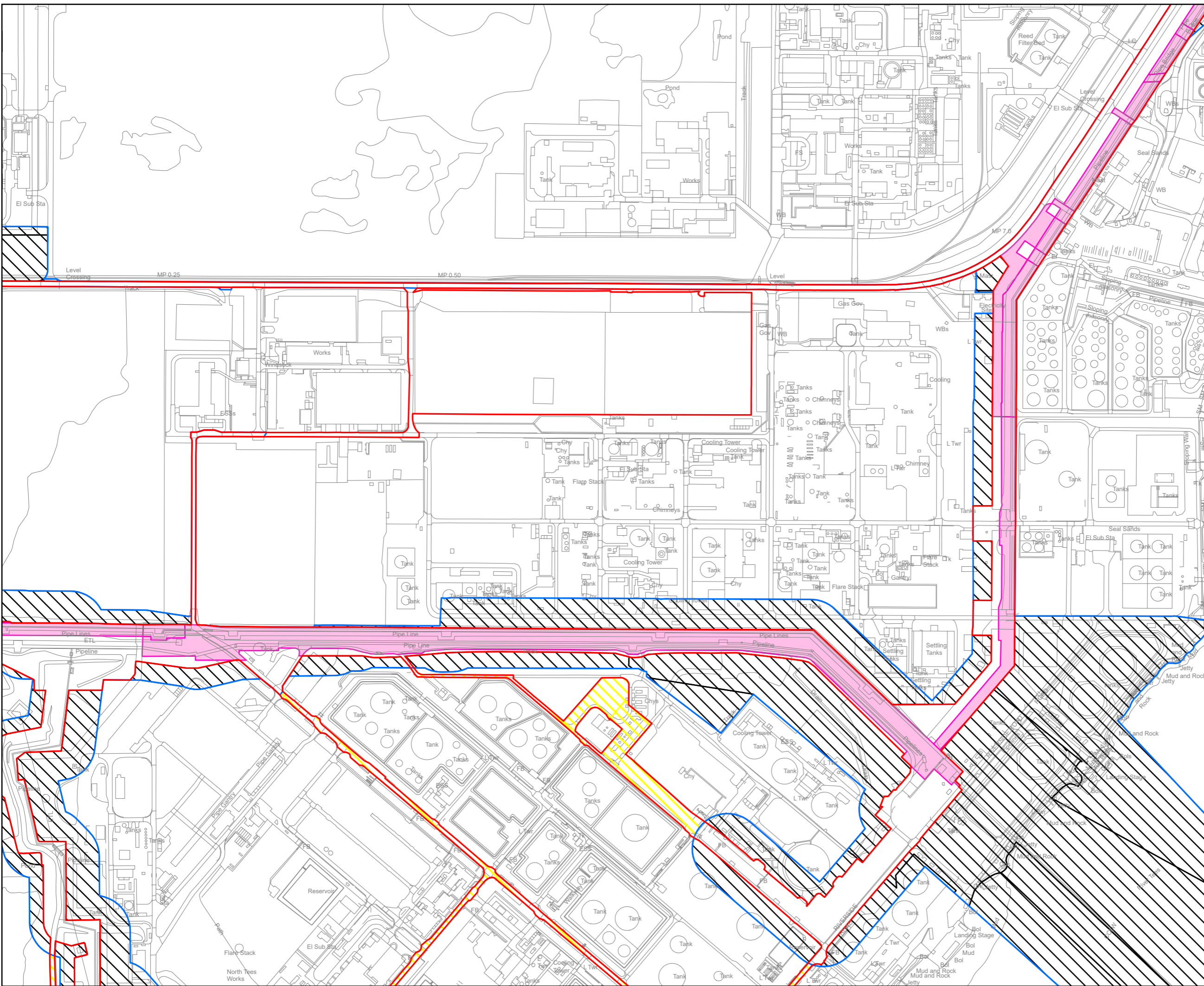
| | | | |
|--------------------------|-----------------------|----------|------------|
| Status | FINAL | Revision | 000 |
| Scale | 1:5,000 @ A3 | Date | 07/12/2023 |
| Spatial Reference System | British National Grid | | |

| | | |
|--------------|------------|--------------|
| Drawn By | Checked By | Approved By |
| J.NEYE-SWIFT | N/A | J.WITHINGTON |

Drawing reference 073_ARDG_H2Teesside_LIC

This document is not to be used in whole or in part other than for the intended purpose and project for which it was prepared and provided.

Plot Date: 07 December 2023 16:26
File Name: C:\Users\JW\OneDrive\Arden Management Ltd\Projects - Accom - H2 Teesside\Arden Management Ltd\Projects - Re-Consultation Plans\073_ARDG_H2Teesside_LIC_Batch_1_LOP.aprx



KEY PLAN

Key

- Revised Draft Order Limits
- Order Limits shown at Previous Statutory Consultation
- Land Interest Boundary
- Additional Land Area Required
- Land Area Reduced

© Crown copyright and database rights 2023 Ordnance Survey 0100031673. You are permitted to use this data solely to enable you to respond to, or interact with, the organisation that provided you with the data. You are not permitted to copy, sub-licence, distribute or sell any of this data to third parties in any form.

© Crown copyright material is reproduced with the permission of Land Registry under delegated authority from the Controller of HMSO.

This material was last updated in September 2023 and may not be copied, distributed, sold or published without the formal permission of Land Registry. Only an official copy of a title plan or register obtained from the Land Registry may be used for legal or other official purposes.

May contain public sector information licensed under the Open Government Licence v3.0.

Client

Designer

Project

H2 TEESSIDE

Drawing Title

STAGE 2 CONSULTATION
LAND INTEREST PLAN
AIR PRODUCTS (BR) LIMITED
SHEET 6 OF 7

| | | | |
|--------|--------------|--------------------------|-----------------------|
| Status | FINAL | Revision | 000 |
| Date | 07/12/2023 | Date | 07/12/2023 |
| Scale | 1:5,000 @ A3 | Spatial Reference System | British National Grid |

| | | | | | |
|----------|--------------|------------|-----|-------------|--------------|
| Drawn By | J.NEYE-SWIFT | Checked By | N/A | Approved By | J.WITHINGTON |
|----------|--------------|------------|-----|-------------|--------------|

Drawing reference: 073_ARDG_H2Teesside_LIC

This document is not to be used in whole or in part other than for the intended purpose and project for which it was prepared and provided.

