












**LEGEND**

-  Council boundary
-  Detailed River Network
- Potential Development Sites**
-  Residential (SHLAA 2015)
-  Employment Land Available (ELA)
-  Employment Land Developed (ELD)
-  Industrial estate
-  Mixed use
-  Traveller
- Flood Zones**
-  Flood Zone 3b
-  Flood Zone 3a
-  Flood Zone 2

© Crown Copyright and database right 2016. Ordnance Survey 1000019983



**STRATEGIC FLOOD RISK ASSESSMENT**  
 For  
**REDCAR AND CLEVELAND BOROUGH COUNCIL**  
 Map 27

513000

512000

511000

Scale 1:10,000

466000

467000

468000