







LEGEND

-  Index
 -  Council boundary
 -  Detailed River Network
- Flood Zones**
-  Flood Zone 3b
 -  Flood Zone 3a
 -  Flood Zone 2

© Crown Copyright and database right 2016. Ordnance Survey 100019983
 Contains Ordnance Survey data © Crown copyright and database right [2016]



STRATEGIC FLOOD RISK ASSESSMENT
 For
REDCAR AND CLEVELAND BOROUGH COUNCIL
 INDEX MAP

Scale 1:100,000

450000 455000 460000 465000 470000 475000 480000

530000
525000
520000
515000
510000