





-  Redcar & Cleveland Borough Council
-  Allocations
-  1 in 200 year extent
-  1 in 1000 year extent
-  1 in 200 year + climate change extent

This map is reproduced from Ordnance Survey Material with the permission of Ordnance Survey on behalf of the Controller of Her Majesty's Stationery Office. © Crown copyright. Unauthorised reproduction infringes Crown copyright and may lead to prosecution or civil proceedings. Redcar & Cleveland Borough Council. Licence No. 100023390. 2010.



**JBA**  
consulting

www.jbaconsulting.co.uk  
t +44 (0)1925 437020  
f +44 (0)1925 437029  
e info@jbaconsulting.co.uk

The Brew House  
Wilderspool Park  
Greenall's Avenue  
Warrington  
WA4 6HL



Other offices at Atherstone, Doncaster, Edinburgh, Newcastle upon Tyne, Northallerton, Skipton, Tadcaster & Wallingford

**Redcar & Cleveland Borough Council**  
**Redcar & Cleveland BC SFRA Update**

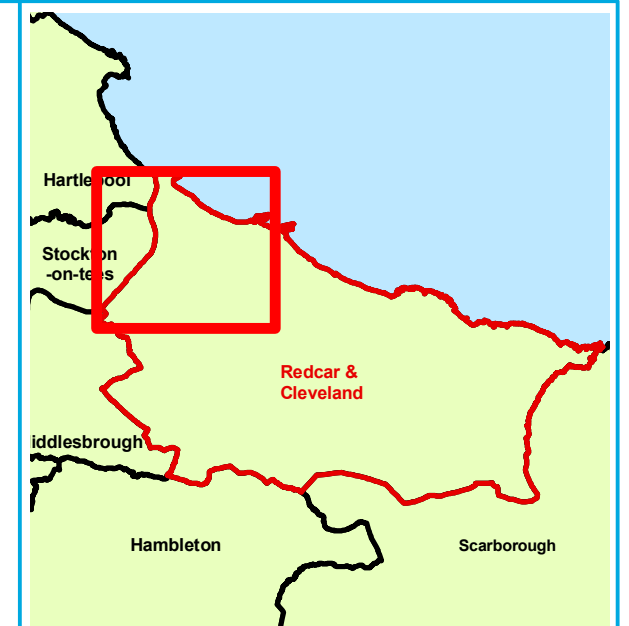
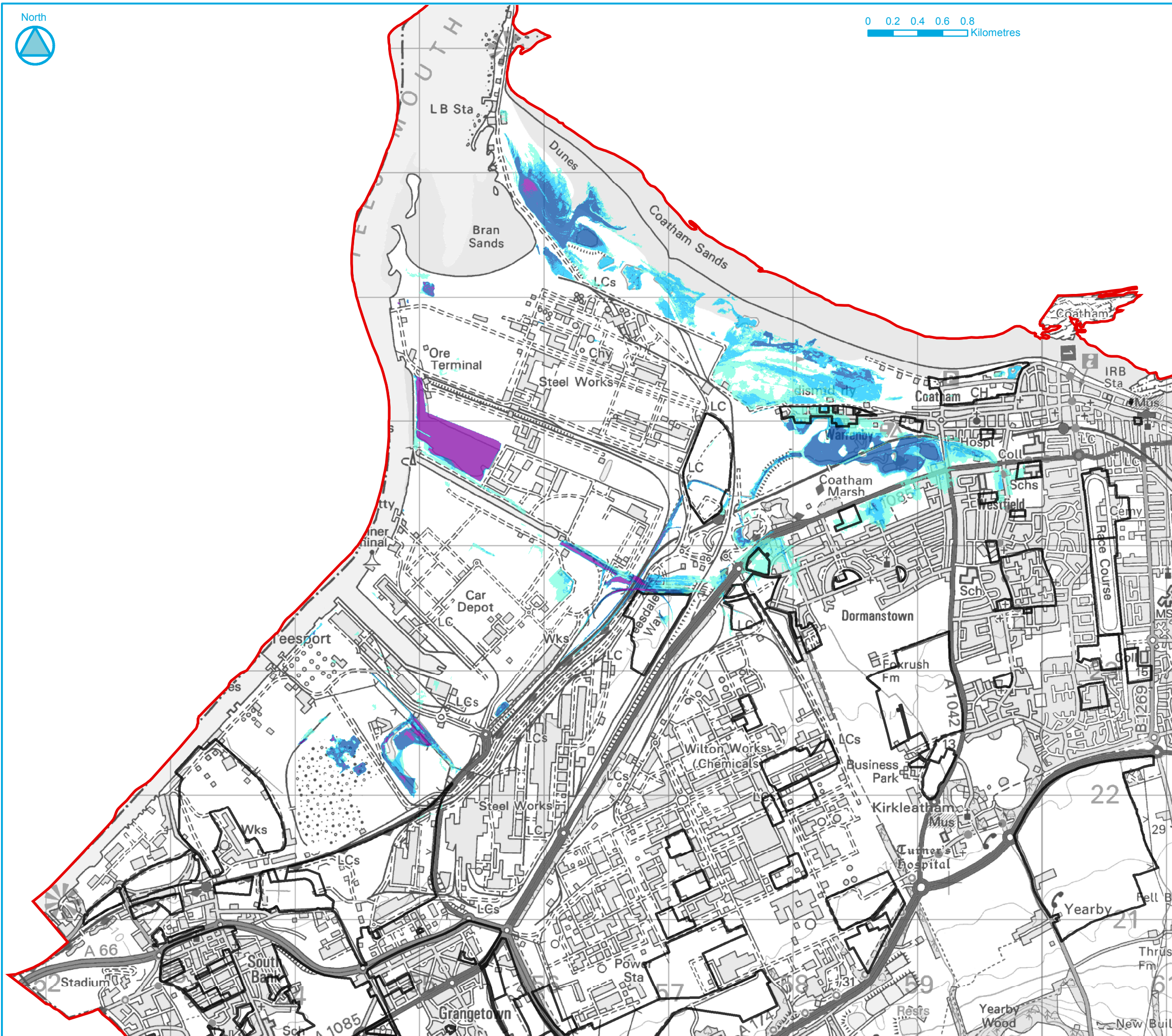
Flood Extents if the Extreme Tide Levels  
Were Projected Over the Topography  
(Undefended)

Drawn by: Peter Grace Date: 07/07/2010 Status: FINAL File Name: ..\ArcView\Projects\Mapping\	Scale: <h2 style="margin: 0;">1:30,000</h2> Original @ A3 Drawing Number: B1
---	--





0 0.2 0.4 0.6 0.8  
Kilometres





Redcar & Cleveland Borough Council

Allocations

1 in 200 year depths

(m)

-  0 - 0.5
-  0.5 - 1
-  - 2
-  greater than 2

This map is reproduced from Ordnance Survey Material with the permission of Ordnance Survey on behalf of the Controller of Her Majesty's Stationery Office. © Crown copyright. Unauthorised reproduction infringes Crown copyright and may lead to prosecution or civil proceedings. Redcar & Cleveland Borough Council. Licence No. 100023390. 2010.

www.jbaconsulting.co.uk  
t +44 (0)1925 437020  
f +44 (0)1925 437029  
e info@jbaconsulting.co.uk

**JBA consulting**

The Brew House  
Wilderspool Park  
Greenall's Avenue  
Warrington  
WA4 6HL

Other offices at Atherstone, Doncaster, Edinburgh, Newcastle upon Tyne, Northallerton, Skipton, Tadcaster & Wallingford



Redcar & Cleveland Borough Council  
Redcar & Cleveland BC SFRA Update

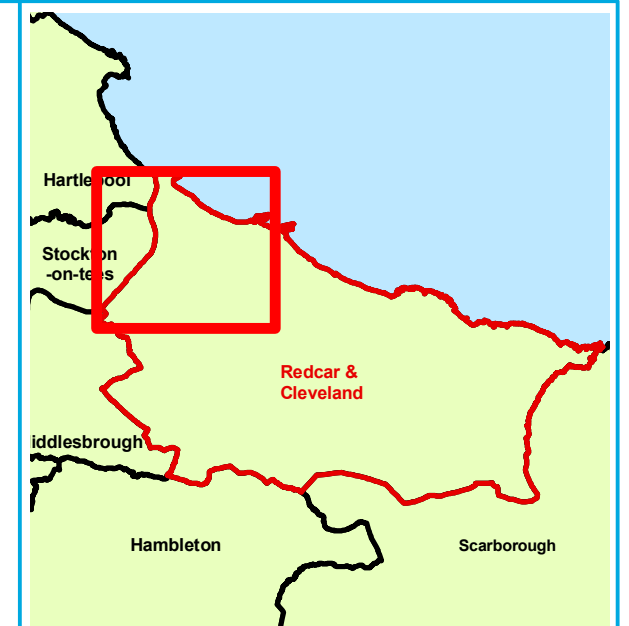
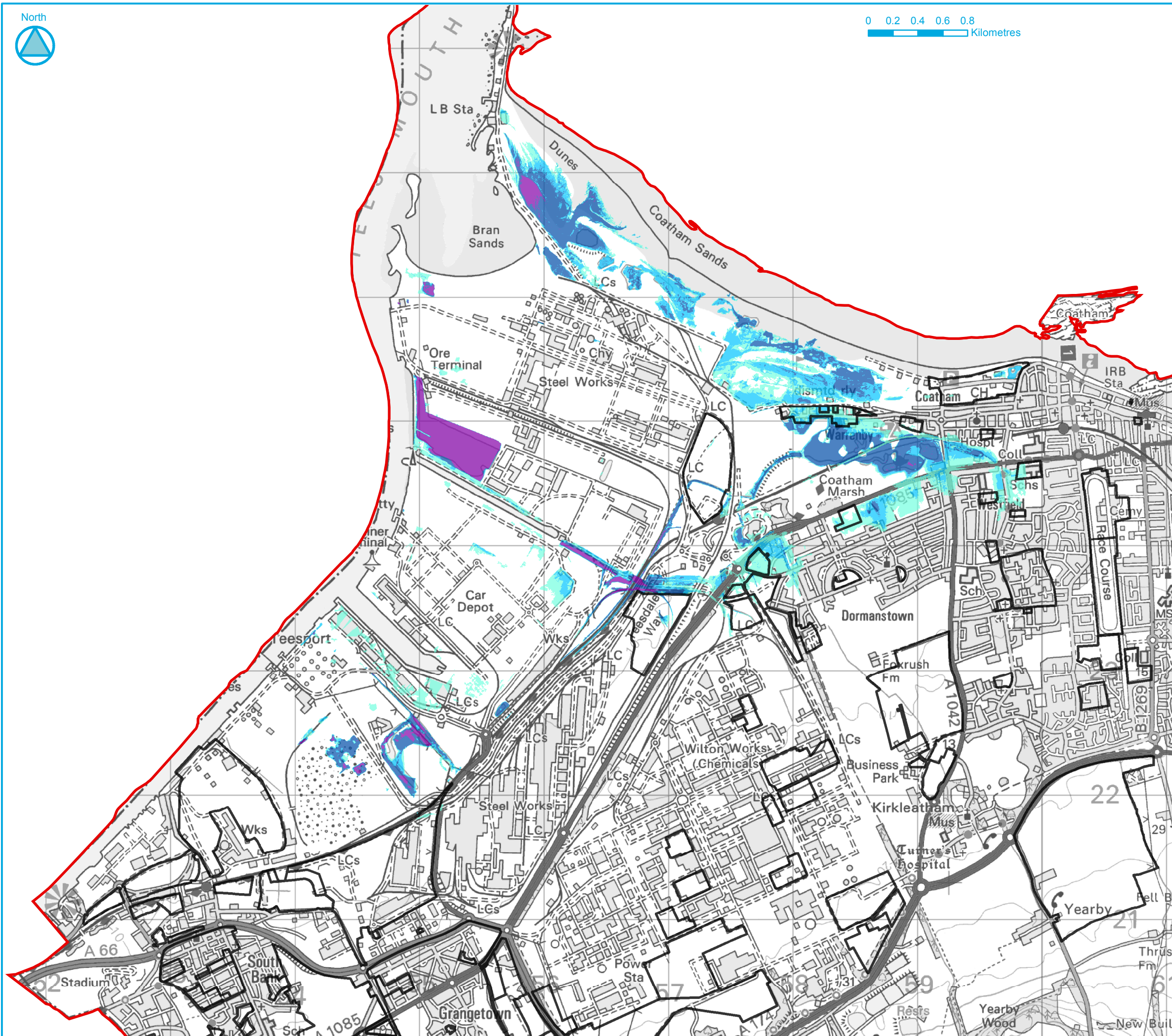
Flood Depth if the 1 in 200 year Tide Level  
Was Projected Over the Topography  
(Undefended)

Drawn by: Peter Grace	Scale:
Date: 07/07/2010	1:30,000
Status: FINAL	Original @ A3
File Name: ..\ArcView\Projects\Mapping\	
Drawing Number: B2	





0 0.2 0.4 0.6 0.8  
Kilometres



Redcar & Cleveland Borough Council

Allocations

1 in 1000 year depths  
(m)

- 0 - 0.5
- 0.5 - 1
- 1 - 2
- greater than 2

This map is reproduced from Ordnance Survey Material with the permission of Ordnance Survey on behalf of the Controller of Her Majesty's Stationery Office. © Crown copyright. Unauthorised reproduction infringes Crown copyright and may lead to prosecution or civil proceedings. Redcar & Cleveland Borough Council. Licence No. 100023390. 2010.

www.jbaconsulting.co.uk  
t +44 (0)1925 437020  
f +44 (0)1925 437029  
e info@jbaconsulting.co.uk

**JBA consulting**

The Brew House  
Wilderspool Park  
Greenall's Avenue  
Warrington  
WA4 6HL

Other offices at Atherstone, Doncaster, Edinburgh, Newcastle upon Tyne, Northallerton, Skipton, Tadcaster & Wallingford



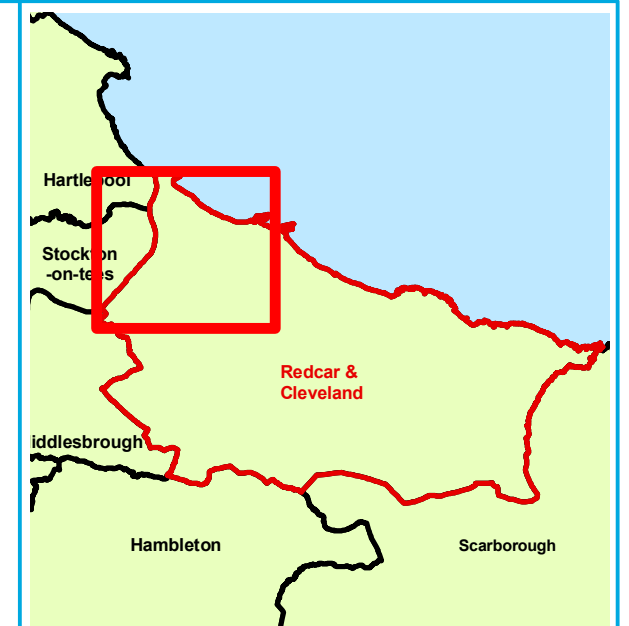
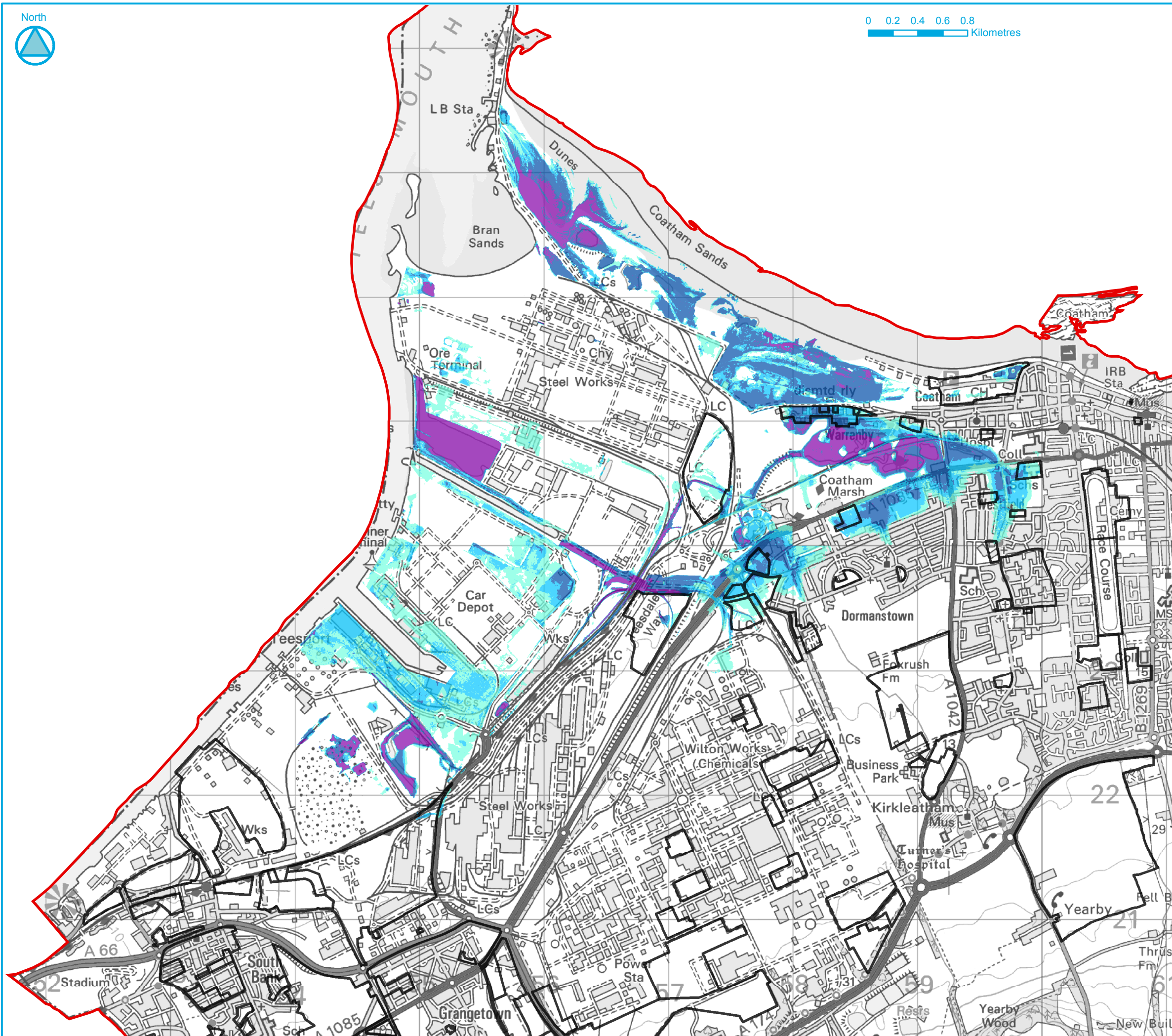
Redcar & Cleveland Borough Council  
Redcar & Cleveland BC SFRA Update  
Flood Depth if the 1 in 1000 year Tide Level  
Was Projected Over the Topography  
(Undefended)

Drawn by: Peter Grace	Scale:
Date: 07/07/2010	1:30,000
Status: FINAL	Original @ A3
File Name: ..\ArcView\Projects\Mapping\	
Drawing Number: B3	





0 0.2 0.4 0.6 0.8  
Kilometres



Redcar & Cleveland Borough Council

Allocations

**1 in 200 year + climate change (m)**

- 0 - 0.5
- 0.5 - 1
- 1 - 2
- greater than 2

This map is reproduced from Ordnance Survey Material with the permission of Ordnance Survey on behalf of the Controller of Her Majesty's Stationery Office. © Crown copyright. Unauthorised reproduction infringes Crown copyright and may lead to prosecution or civil proceedings. Redcar & Cleveland Borough Council. Licence No. 100023390. 2010.

**JBA consulting**

www.jbaconsulting.co.uk  
t +44 (0)1925 437020  
f +44 (0)1925 437029  
e info@jbaconsulting.co.uk

The Brew House  
Wilderspool Park  
Greenall's Avenue  
Warrington  
WA4 6HL

Other offices at Atherstone, Doncaster, Edinburgh, Newcastle upon Tyne, Northallerton, Skipton, Tadcaster & Wallingford

for  
**Redcar & Cleveland Borough Council  
Redcar & Cleveland BC SFRA Update**

**Flood Depth if the 1 in 200 year plus climate change Tide Level Was Projected Over the Topography (Undefended)**

Drawn by: Peter Grace	Scale:
Date: 07/07/2010	<b>1:30,000</b>
Status: FINAL	Original @ A3
File Name: ..\ArcView\Projects\Mapping\	
Drawing Number: B4	