





-  Redcar & Cleveland Borough Council
-  High Susceptibility to Surface Water Flooding
-  Medium Susceptibility to Surface Water Flooding
-  Low Susceptibility to Surface Water Flooding

This map is reproduced from Ordnance Survey Material with the permission of Ordnance Survey on behalf of the Controller of Her Majesty's Stationery Office. © Crown copyright. Unauthorised reproduction infringes Crown copyright and may lead to prosecution or civil proceedings. Redcar & Cleveland Borough Council. Licence No. 100019983. 2010.

www.jbaconsulting.co.uk
 t +44 (0)1925 437020
 f +44 (0)1925 437029
 e info@jbaconsulting.co.uk




The Brew House
 Wilderspool Park
 Greenall's Avenue
 Warrington
 WA4 6HL

Other offices at Atherstone, Doncaster, Edinburgh, Newcastle upon Tyne, Northallerton, Skipton, Tadcaster & Wallingford

for

Redcar & Cleveland Borough Council
Redcar & Cleveland BC SFRA Update

Redcar & Cleveland: Detailed Surface Water Flood Map

Drawn by: Peter Grace	Scale:
Date: 07/07/2010	1:10,000
Status: FINAL	Original @ A3
File Name: ..\ArcView\Projects\Mapping\Redcar_DSFW_Map.mxd	
Drawing Number: C7	