





-  Redcar & Cleveland Borough Council
-  High Susceptibility to Surface Water Flooding
-  Medium Susceptibility to Surface Water Flooding
-  Low Susceptibility to Surface Water Flooding

This map is reproduced from Ordnance Survey Material with the permission of Ordnance Survey on behalf of the Controller of Her Majesty's Stationery Office. © Crown copyright. Unauthorised reproduction infringes Crown copyright and may lead to prosecution or civil proceedings. Redcar & Cleveland Borough Council. Licence No. 100019983. 2010.



**JBA**  
consulting

www.jbaconsulting.co.uk  
t +44 (0)1925 437020  
f +44 (0)1925 437029  
e info@jbaconsulting.co.uk

The Brew House  
Wilderspool Park  
Greenall's Avenue  
Warrington  
WA4 6HL

Other offices at Atherstone, Doncaster, Edinburgh, Newcastle upon Tyne, Northallerton, Skipton, Tadcaster & Wallingford



for

**Redcar & Cleveland Borough Council**  
**Redcar & Cleveland BC SFRA Update**

**Redcar & Cleveland: Detailed Surface Water Flood Map**

Drawn by: Peter Grace Date: 07/07/2010 Status: FINAL File Name: ..\ArcView\Projects\Mapping\Redcar_DSFW_Map.mxd Drawing Number: C6	Scale: <h1 style="margin: 0;">1:10,000</h1> Original @ A3
--	--