





-  Redcar & Cleveland Borough Council
-  High Susceptibility to Surface Water Flooding
-  Medium Susceptibility to Surface Water Flooding
-  Low Susceptibility to Surface Water Flooding

This map is reproduced from Ordnance Survey Material with the permission of Ordnance Survey on behalf of the Controller of Her Majesty's Stationery Office. © Crown copyright. Unauthorised reproduction infringes Crown copyright and may lead to prosecution or civil proceedings. Redcar & Cleveland Borough Council. Licence No. 100019983. 2010.



JBA
consulting

www.jbaconsulting.co.uk
t +44 (0)1925 437020
f +44 (0)1925 437029
e info@jbaconsulting.co.uk

The Brew House
Wilderspool Park
Greenall's Avenue
Warrington
WA4 6HL



Other offices at Atherstone, Doncaster, Edinburgh, Newcastle upon Tyne, Northallerton, Skipton, Tadcaster & Wallingford

for

Redcar & Cleveland Borough Council Redcar & Cleveland BC SFRA Update

Redcar & Cleveland: Detailed Surface Water Flood Map

| | |
|--|--|
| Drawn by: Peter Grace Date: 07/07/2010 Status: FINAL | Scale: 1:10,000 <small>Original @ A3</small> |
| File Name: ..\ArcView\Projects\Mapping\Redcar_DSFW_Map.mxd Drawing Number: C5 | |