





-  Redcar & Cleveland Borough Council
-  Allocations
-  1 in 200 year extent
-  1 in 1000 year extent
-  1 in 200 year + climate change extent

This map is reproduced from Ordnance Survey Material with the permission of Ordnance Survey on behalf of the Controller of Her Majesty's Stationery Office. © Crown copyright. Unauthorised reproduction infringes Crown copyright and may lead to prosecution or civil proceedings. Redcar & Cleveland Borough Council. Licence No. 100023390. 2010.



JBA
consulting

www.jbaconsulting.co.uk
t +44 (0)1925 437020
f +44 (0)1925 437029
e info@jbaconsulting.co.uk

The Brew House
Wilderspool Park
Greenall's Avenue
Warrington
WA4 6HL



Other offices at Atherstone, Doncaster, Edinburgh, Newcastle upon Tyne, Northallerton, Skipton, Tadcaster & Wallingford

Redcar & Cleveland Borough Council
Redcar & Cleveland BC SFRA Update

Flood Extents if the Extreme Tide Levels
Were Projected onto the Topography
(Undefended)

Drawn by: Peter Grace Date: 07/07/2010 Status: FINAL File Name: ..\ArcView\Projects\Mapping\	Scale: <h1 style="margin: 0;">1:30,000</h1> Original @ A3 Drawing Number: B1
---	---