

RBC Boundary
 Places Above Future Flood Risk Thresholds and Reference Number

Number of People at Risk
Critical Services at Risk
Non-Residential Properties at Risk

This map is reproduced from Ordnance Survey Material with the permission of Ordnance Survey on behalf of the Controller of Her Majesty's Stationery Office. © Crown copyright. Unauthorised reproduction infringes Crown copyright and may lead to prosecution or civil proceedings. Redcar & Cleveland Borough Council. OS Licence: © Crown Copyright 100019983 (2011).

Contains Ordnance Survey data © Crown copyright and database right 2010

JBA consulting

www.jbaconsulting.co.uk
 t +44 (0)1925 570876
 e info@jbaconsulting.co.uk

REDCAR & CLEVELAND BOROUGH COUNCIL

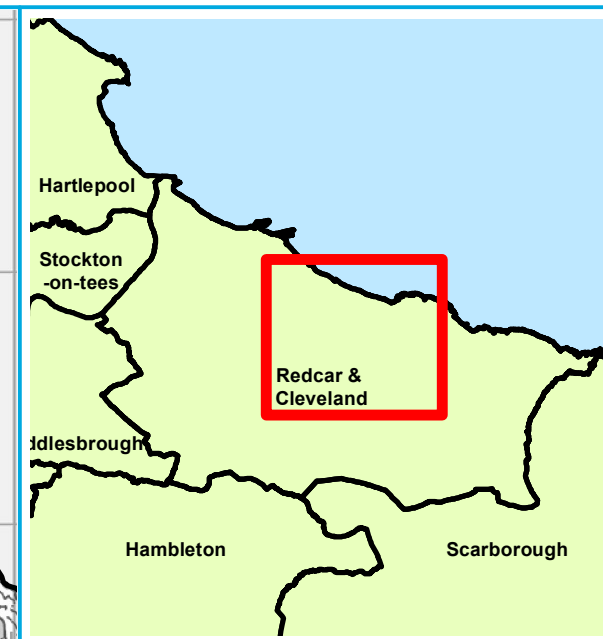
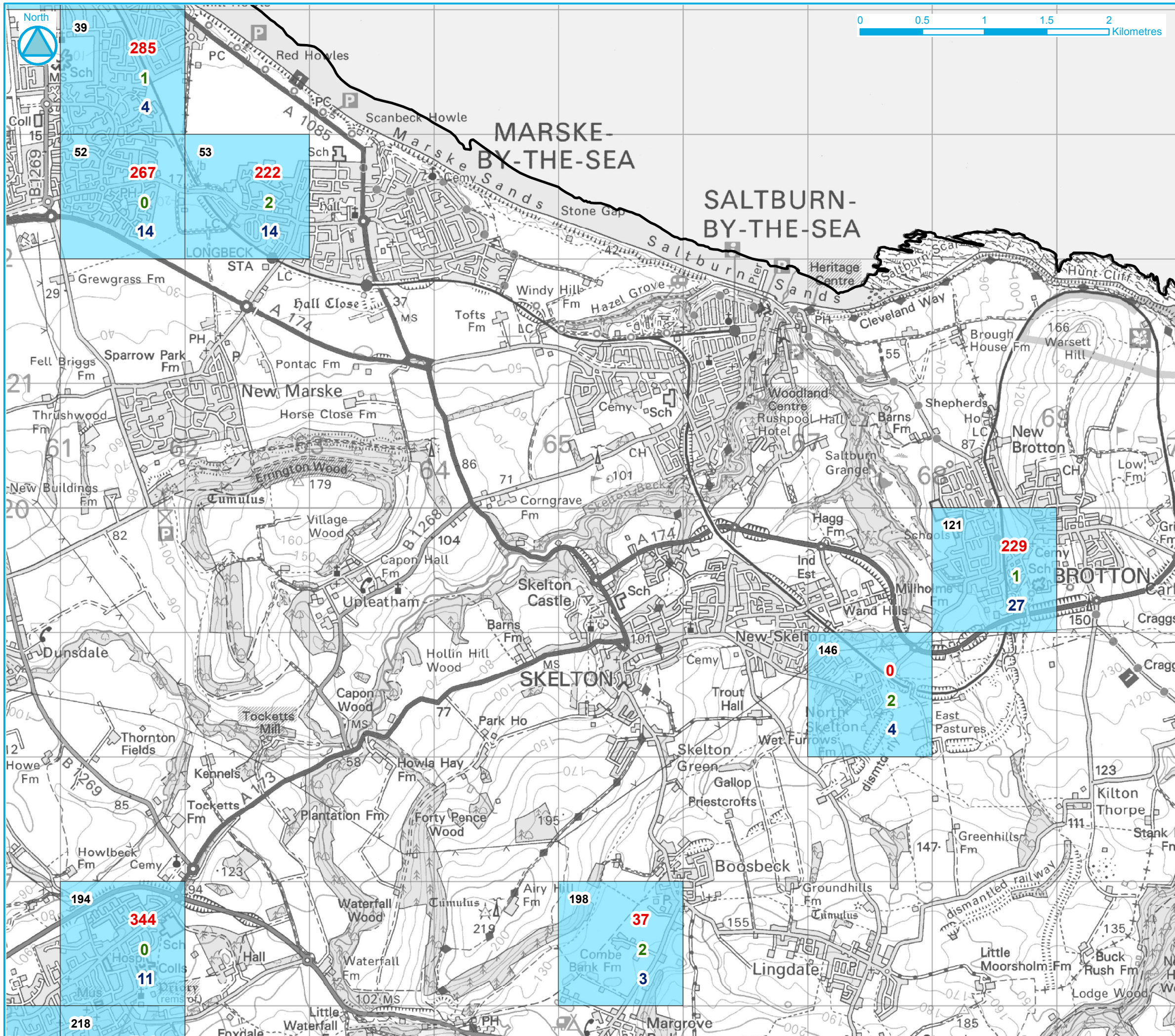
Bank Quay House
 Sankey Street
 Warrington
 WA1 1NN
 United Kingdom

Other offices at Atherstone, Doncaster, Edinburgh, Haywards Heath, Newcastle upon Tyne, Newport, Northallerton, Saitaire, Skipton, Tadcaster & Wallingford for

Redcar & Cleveland Borough Council Preliminary Flood Risk Assessment

Areas above Flood Risk Threshold

Drawn by: Peter Grace Date: 17/05/2011 Status: FINAL File Name: ..\ArcView\Projects\ Drawing Number: H1	Scale: 1:30,000 Original @ A3
---	--



RBC Boundary
 Places Above Future Flood Risk Thresholds and Reference Number

Number of People at Risk
Critical Services at Risk
Non-Residential Properties at Risk

This map is reproduced from Ordnance Survey Material with the permission of Ordnance Survey on behalf of the Controller of Her Majesty's Stationery Office. © Crown copyright. Unauthorised reproduction infringes Crown copyright and may lead to prosecution or civil proceedings. Redcar & Cleveland Borough Council. OS Licence: © Crown Copyright 100019983 (2011).

Contains Ordnance Survey data © Crown copyright and database right 2010



JBA
consulting



REDCAR & CLEVELAND
BOROUGH COUNCIL

www.jbaconsulting.co.uk
 t +44 (0)1925 570876
 e info@jbaconsulting.co.uk

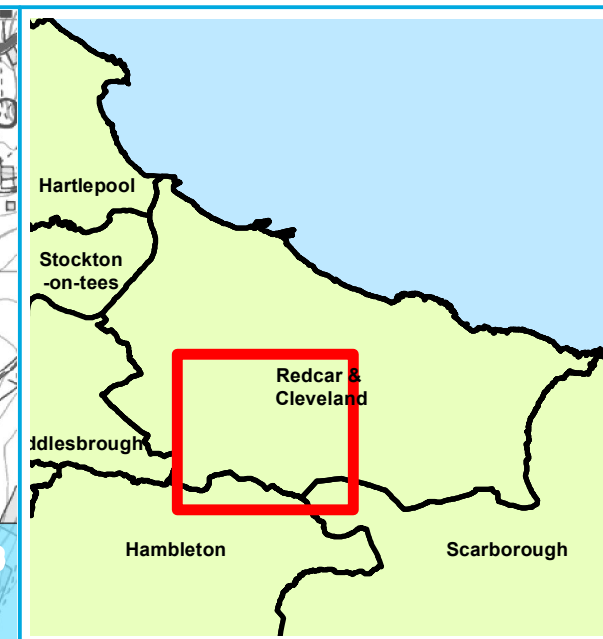
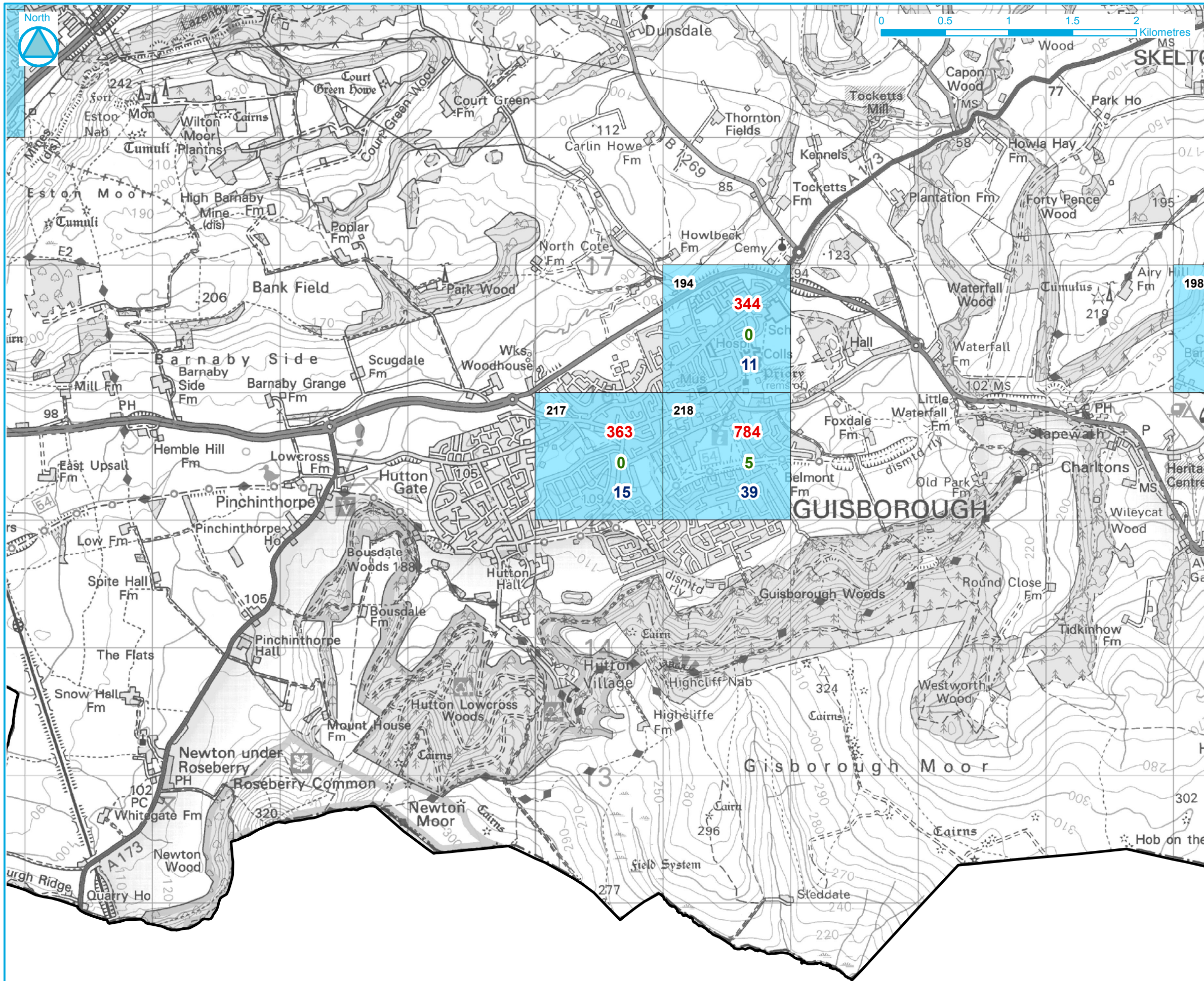
Bank Quay House
 Sankey Street
 Warrington
 WA1 1NN
 United Kingdom



Other offices at Atherstone, Doncaster, Edinburgh, Haywards Heath, Newcastle upon Tyne, Newport, Northallerton, Saitaire, Skipton, Tadcaster & Wallingford

Redcar & Cleveland Borough Council Preliminary Flood Risk Assessment

Areas above Flood Risk Threshold

Drawn by: Peter Grace Date: 17/05/2011 Status: FINAL File Name: ..\ArcView\Projects\ Drawing Number: H2	Scale: <h2 style="margin: 0;">1:30,000</h2> Original @ A3
---	---



 RBC Boundary
 Places Above Future Flood Risk Thresholds and Reference Number

Number of People at Risk
Critical Services at Risk
Non-Residential Properties at Risk

This map is reproduced from Ordnance Survey Material with the permission of Ordnance Survey on behalf of the Controller of Her Majesty's Stationary Office. © Crown copyright. Unauthorised reproduction infringes Crown copyright and may lead to prosecution or civil proceedings. Redcar & Cleveland Borough Council. OS Licence: © Crown Copyright 100019983 (2011).

Contains Ordnance Survey data © Crown copyright and database right 2010



www.jbaconsulting.co.uk
t +44 (0)1925 570876
e info@jbaconsulting.co.uk



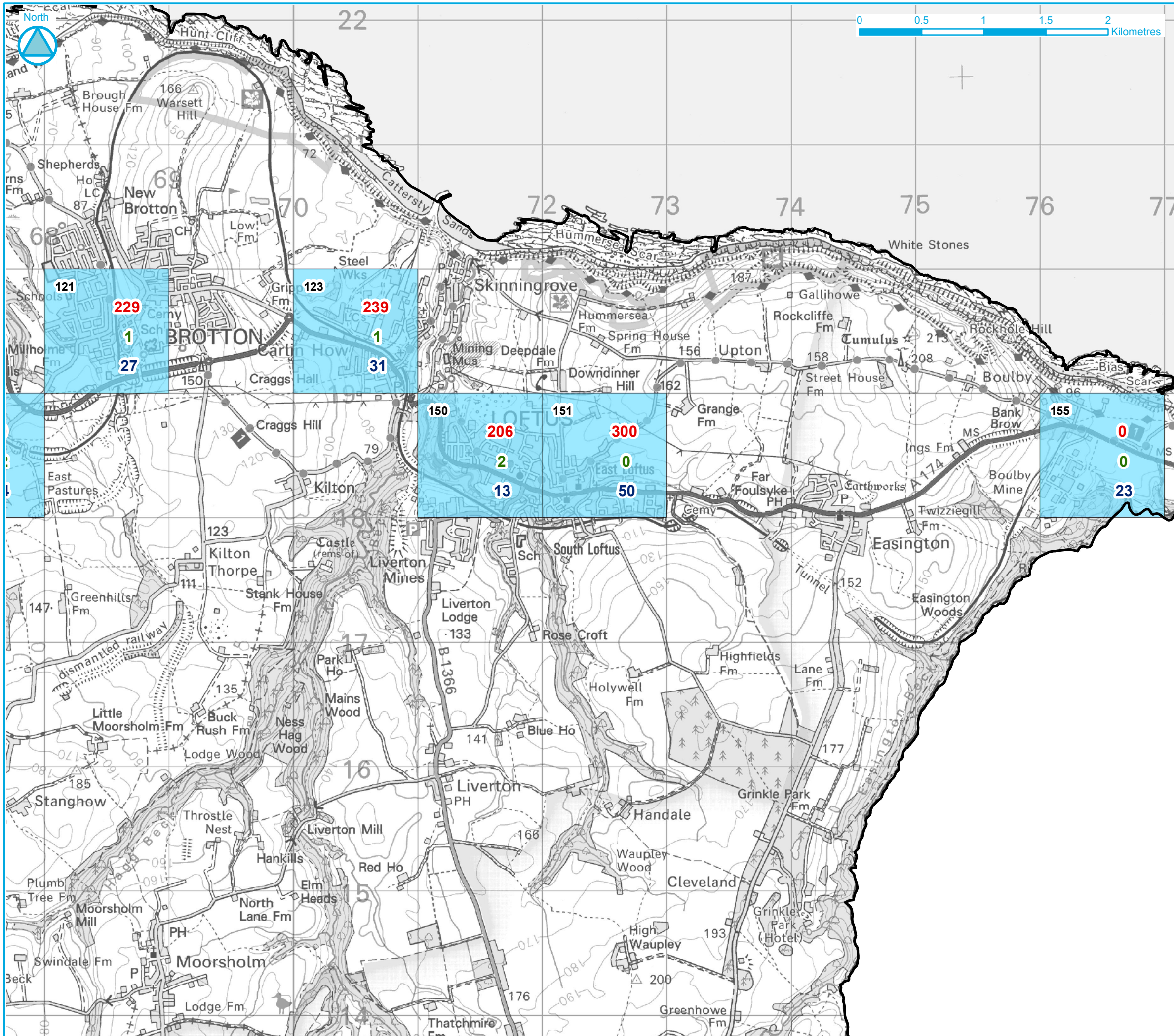
Bank Quay House
Sankey Street
Warrington
WA1 1NN
United Kingdom



Other offices at Atherstone, Doncaster, Edinburgh, Haywards Heath, Newcastle upon Tyne, Newport, Northallerton, Saitaire, Skipton, Tadcaster & Wallingford for

Redcar & Cleveland Borough Council Preliminary Flood Risk Assessment

Areas above Flood Risk Threshold

Drawn by: Peter Grace Date: 17/05/2011 Status: FINAL File Name: ..\ArcView\Projects\ Drawing Number: H3	Scale: <h1 style="margin: 0;">1:30,000</h1> Original @ A3
---	---



 RBC Boundary
 Places Above Future Flood Risk Thresholds and Reference Number

Number of People at Risk
Critical Services at Risk
Non-Residential Properties at Risk

This map is reproduced from Ordnance Survey Material with the permission of Ordnance Survey on behalf of the Controller of Her Majesty's Stationery Office. © Crown copyright. Unauthorised reproduction infringes Crown copyright and may lead to prosecution or civil proceedings. Redcar & Cleveland Borough Council. OS Licence: © Crown Copyright 100019983 (2011).

Contains Ordnance Survey data © Crown copyright and database right 2010

www.jbaconsulting.co.uk
 t +44 (0)1925 570876
 e info@jbaconsulting.co.uk



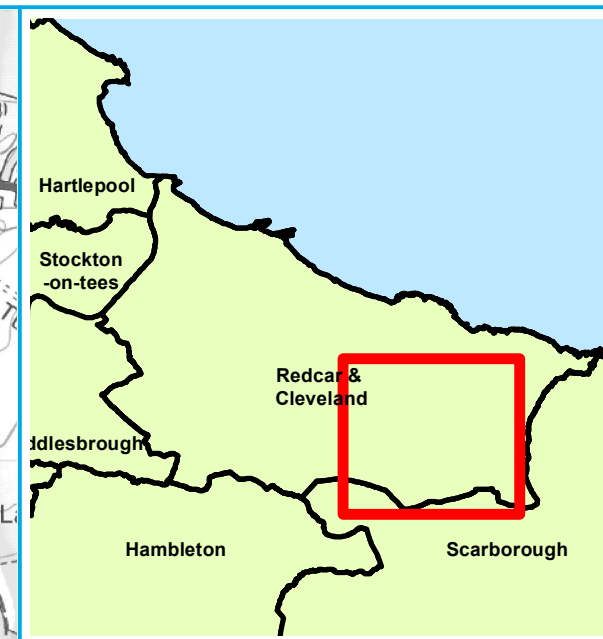
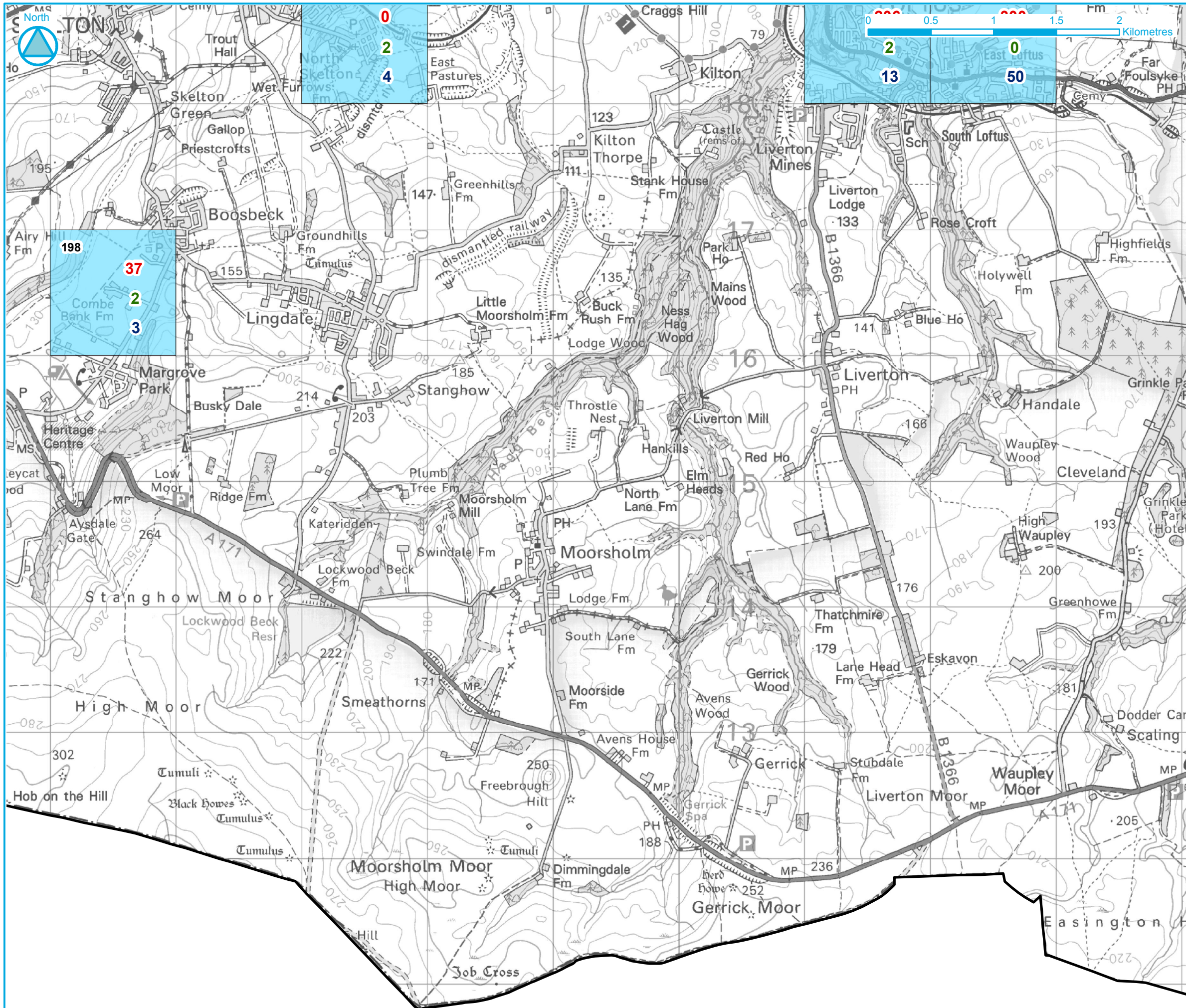

Bank Quay House
 Sankey Street
 Warrington
 WA1 1NN
 United Kingdom



Other offices at Atherstone, Doncaster, Edinburgh, Haywards Heath, Newcastle upon Tyne, Newport, Northallerton, Saitaire, Skipton, Tadcaster & Wallingford for

Redcar & Cleveland Borough Council
Preliminary Flood Risk Assessment

Areas above Flood Risk Threshold

Drawn by: Peter Grace Date: 17/05/2011 Status: FINAL File Name: ..\ArcView\Projects\ Drawing Number: H4	Scale: 1:30,000 Original @ A3
---	--



 RBC Boundary
 Places Above Future Flood Risk Thresholds and Reference Number

Number of People at Risk
Critical Services at Risk
Non-Residential Properties at Risk

This map is reproduced from Ordnance Survey Material with the permission of Ordnance Survey on behalf of the Controller of Her Majesty's Stationery Office. © Crown copyright. Unauthorised reproduction infringes Crown copyright and may lead to prosecution or civil proceedings. Redcar & Cleveland Borough Council. OS Licence: © Crown Copyright 100019983 (2011).

Contains Ordnance Survey data © Crown copyright and database right 2010

www.jbaconsulting.co.uk
 t +44 (0)1925 570876
 e info@jbaconsulting.co.uk





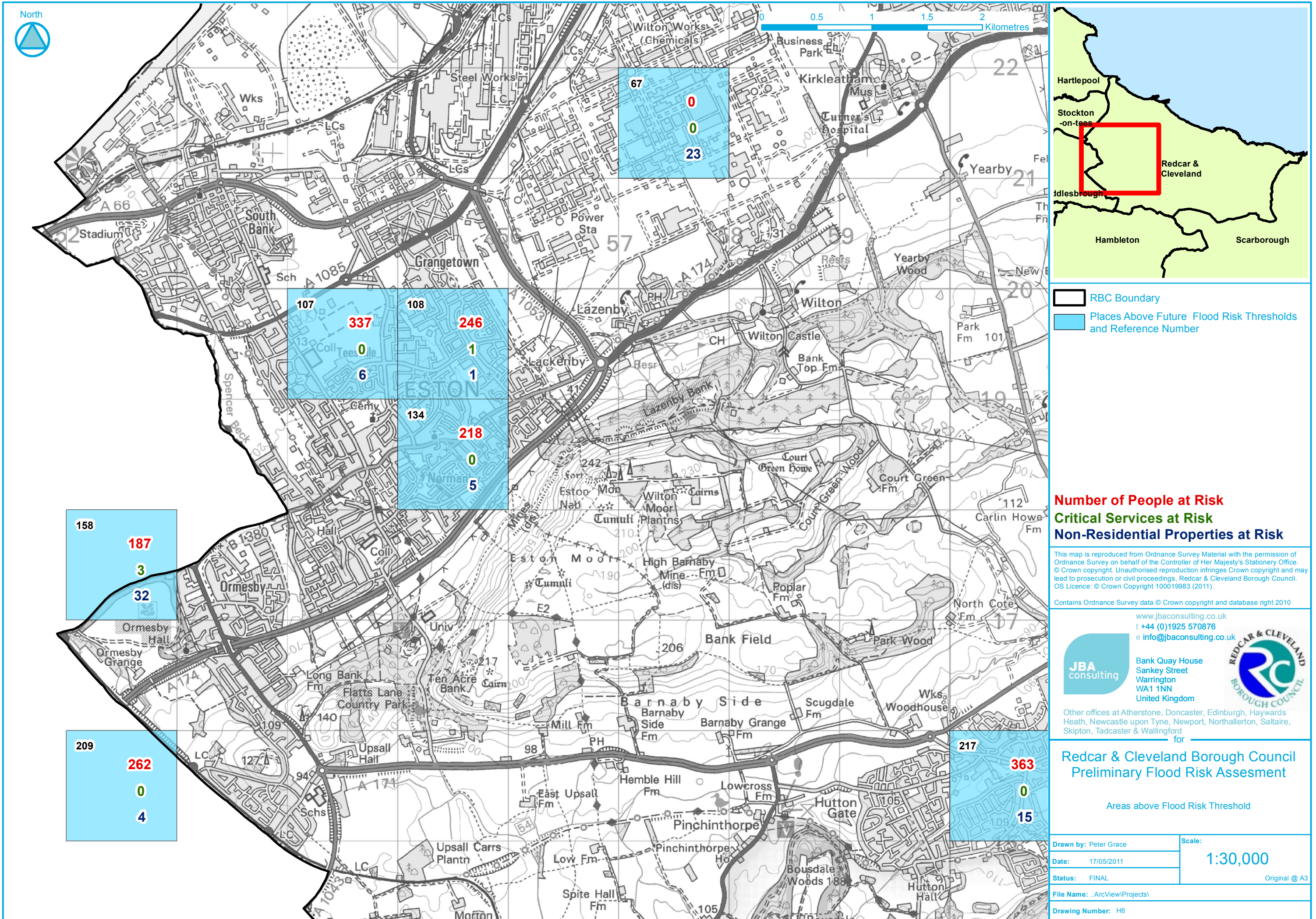
Bank Quay House
 Sankey Street
 Warrington
 WA1 1NN
 United Kingdom

Other offices at Atherstone, Doncaster, Edinburgh, Haywards Heath, Newcastle upon Tyne, Newport, Northallerton, Saltair, Skipton, Tadcaster & Wallingford for

Redcar & Cleveland Borough Council Preliminary Flood Risk Assessment

Areas above Flood Risk Threshold

Drawn by: Peter Grace Date: 17/05/2011 Status: FINAL File Name: ..\ArcView\Projects\ Drawing Number: H5	Scale: 1:30,000 <small>Original @ A3</small>
---	---



-  RBC Boundary
-  Places Above Future Flood Risk Thresholds and Reference Number

Number of People at Risk
Critical Services at Risk
Non-Residential Properties at Risk

This map is reproduced from Ordnance Survey Material with the permission of Ordnance Survey on behalf of the Controller of Her Majesty's Stationery Office. © Crown copyright. Unauthorised reproduction infringes Crown copyright and may lead to prosecution or civil proceedings. Redcar & Cleveland Borough Council. OS Licence: © Crown Copyright 100019983 (2011).

Contains Ordnance Survey data © Crown copyright and database right 2010



JBA
consulting



REDCAR & CLEVELAND
BOROUGH COUNCIL

www.jbaconsulting.co.uk
t +44 (0)1925 570876
e info@jbaconsulting.co.uk

Bank Quay House
Sankey Street
Warrington
WA1 1NN
United Kingdom

Other offices at Atherstone, Doncaster, Edinburgh, Haywards Heath, Newcastle upon Tyne, Newport, Northallerton, Saitaire, Skipton, Tadcaster & Wallingford

**Redcar & Cleveland Borough Council
Preliminary Flood Risk Assessment**

Areas above Flood Risk Threshold

Drawn by: Peter Grace	Scale:
Date: 17/05/2011	1:30,000
Status: FINAL	Original @ A3
File Name: ..\ArcView\Projects\	
Drawing Number: H6	