



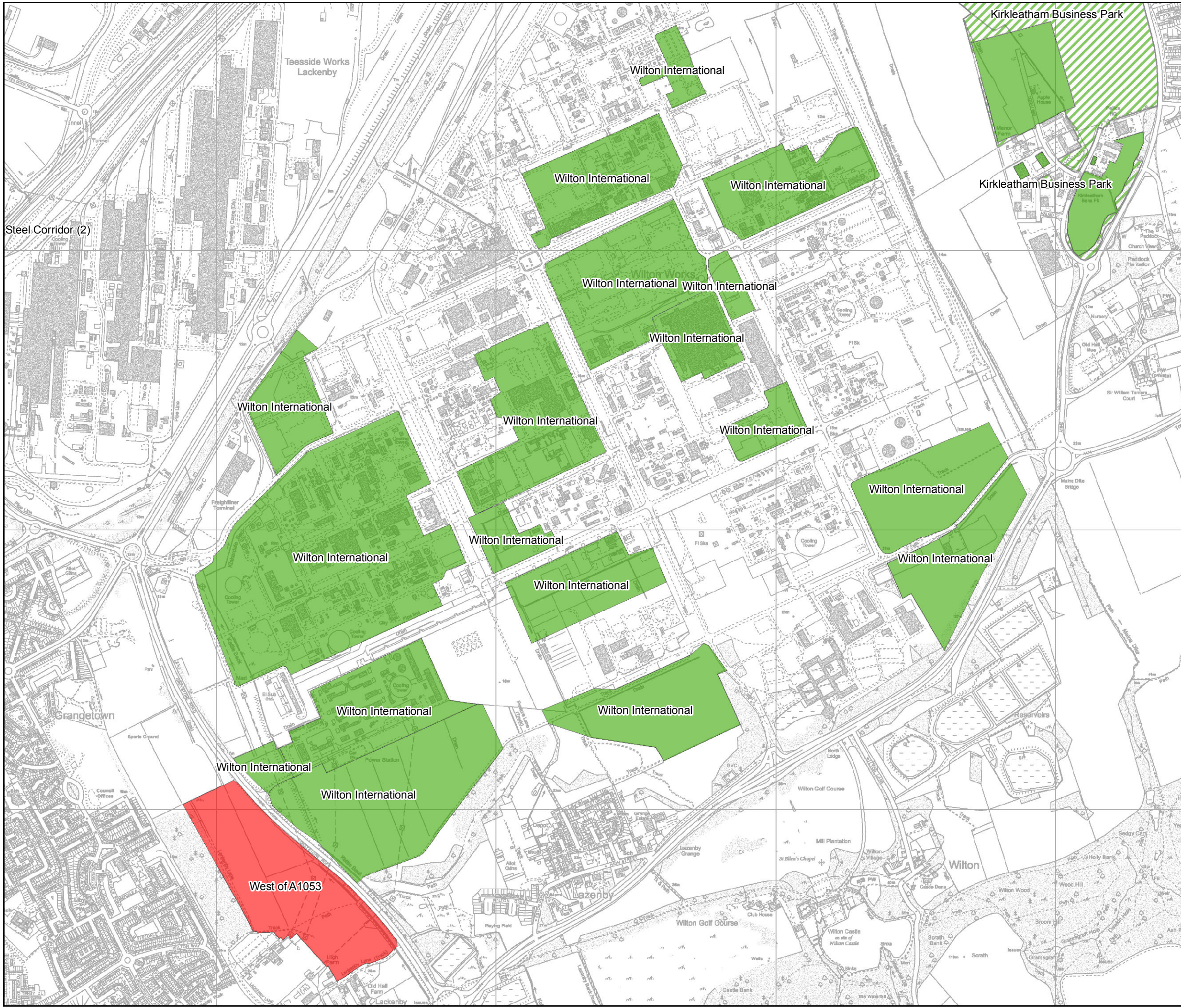
Legend

- Retain
- Deallocate
- Further Policy Consideration


Redcar





Date: 06/04/2017 Drawn by: DM
 Scale = 1:12,500 DWG No: PLNG716_1
Contains Ordnance Survey data © Crown Copyright and database rights 2017 (100019983)



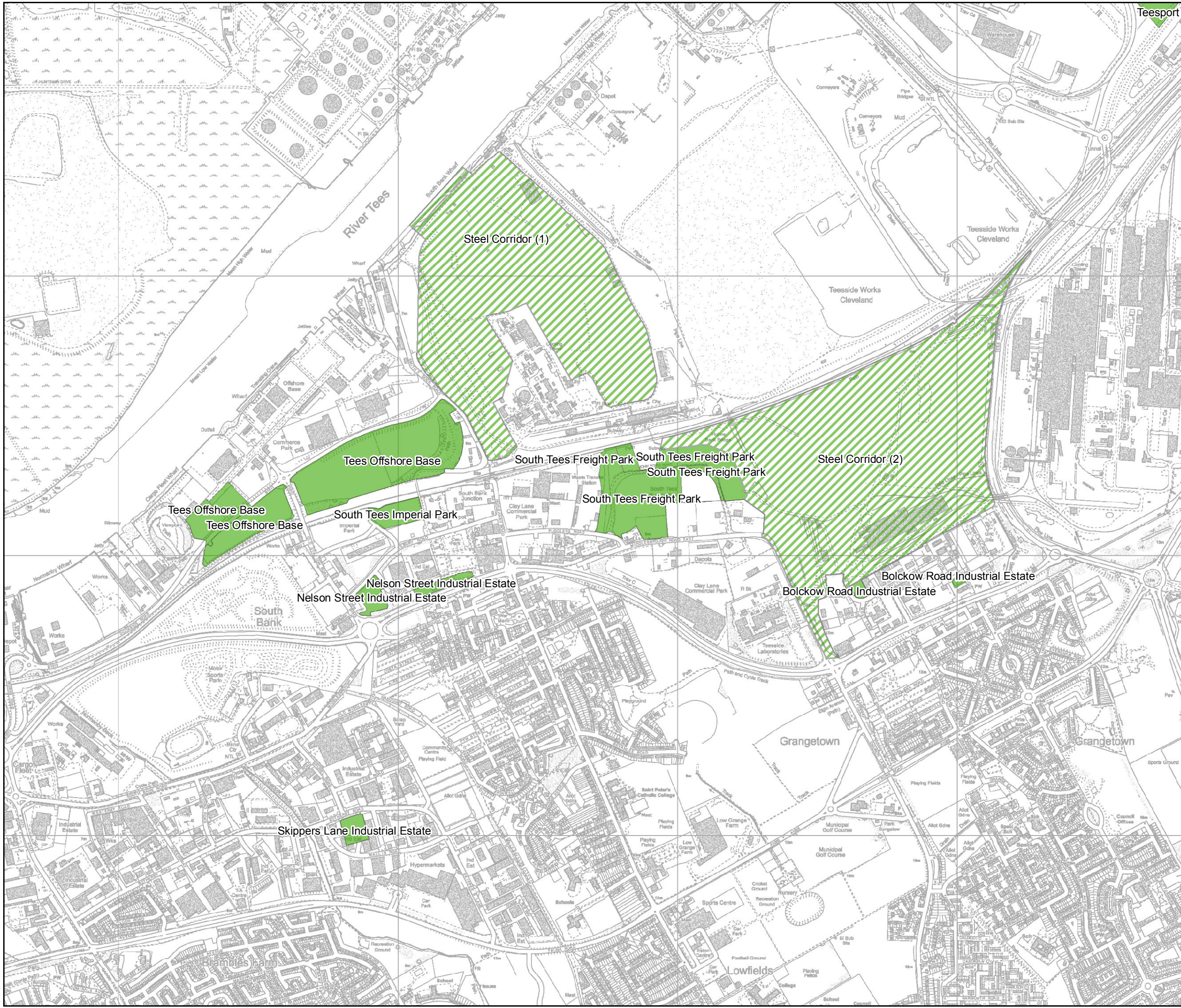
Legend

- Retain
- Deallocate
- Further Policy Consideration


Wilton





Date: 06/04/2017 Drawn by: DM
 Scale = 1:12,500 DWG No: PLNG716_2
Contains Ordnance Survey data © Crown Copyright and database rights 2017 (100019983)



Legend

- Retain
- Deallocate
- Further Policy Consideration


South Tees



Date: 06/04/2017 Drawn by: DM
 Scale = 1:12,500 DWG No: PLNG716_3
Contains Ordnance Survey data © Crown Copyright and database rights 2017 (100019983)



Legend

- Retain
- Deallocate
- Further Policy Consideration

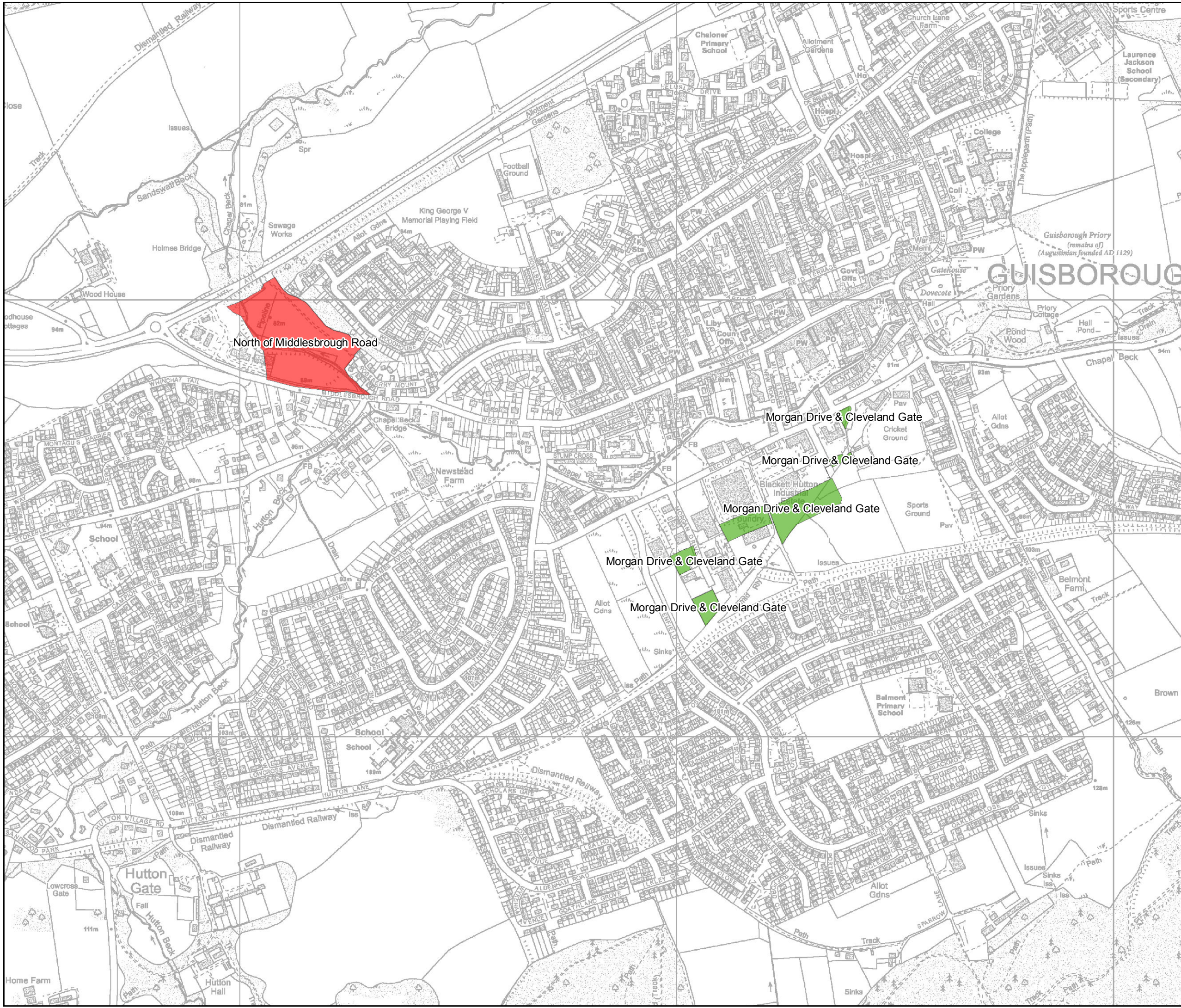


Teesport




Date: 06/04/2017 Drawn by: DM
 Scale = 1:8,000 DWG No: PLNG716_4


Contains Ordnance Survey data © Crown Copyright and database rights 2017 (100019983)



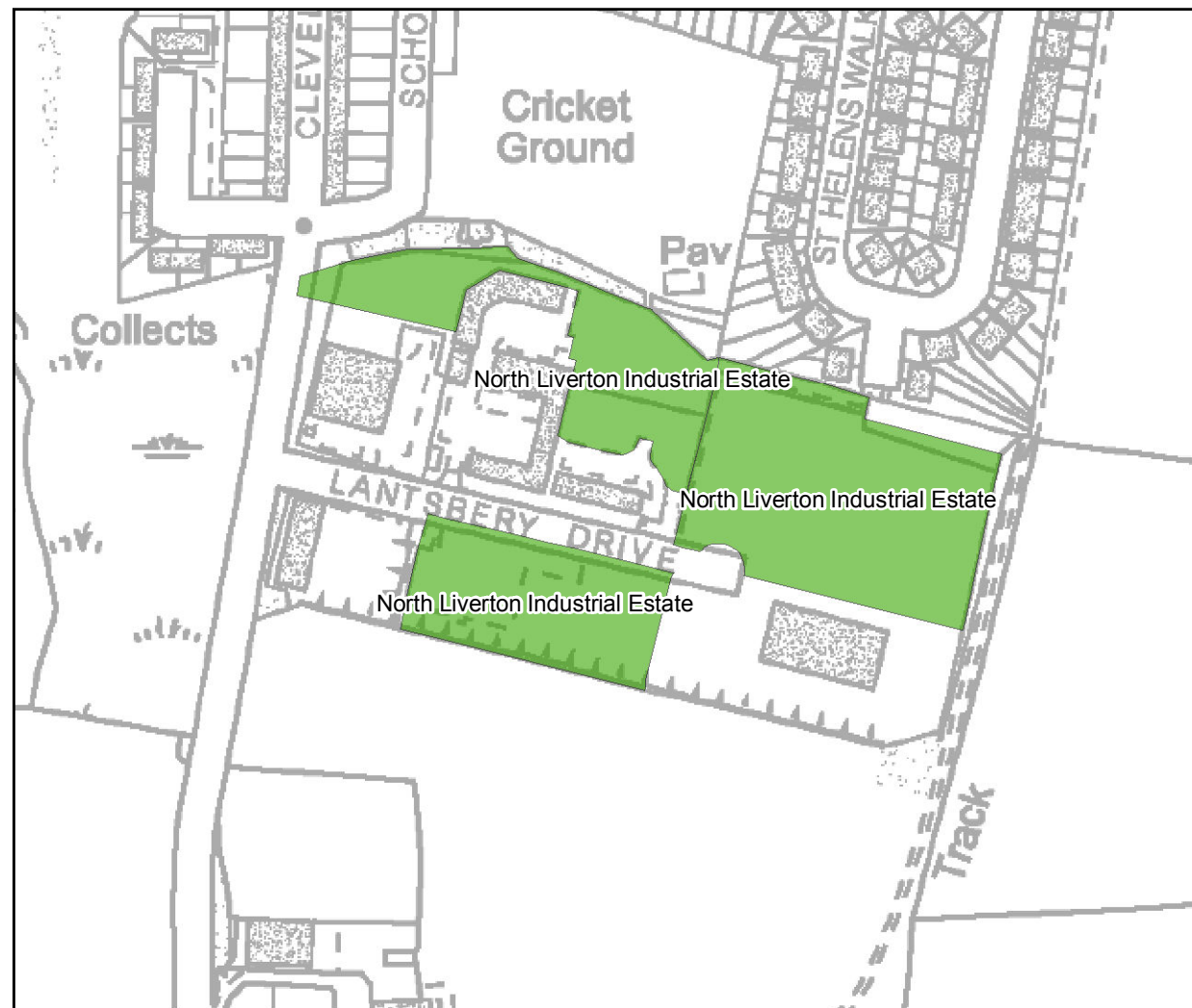
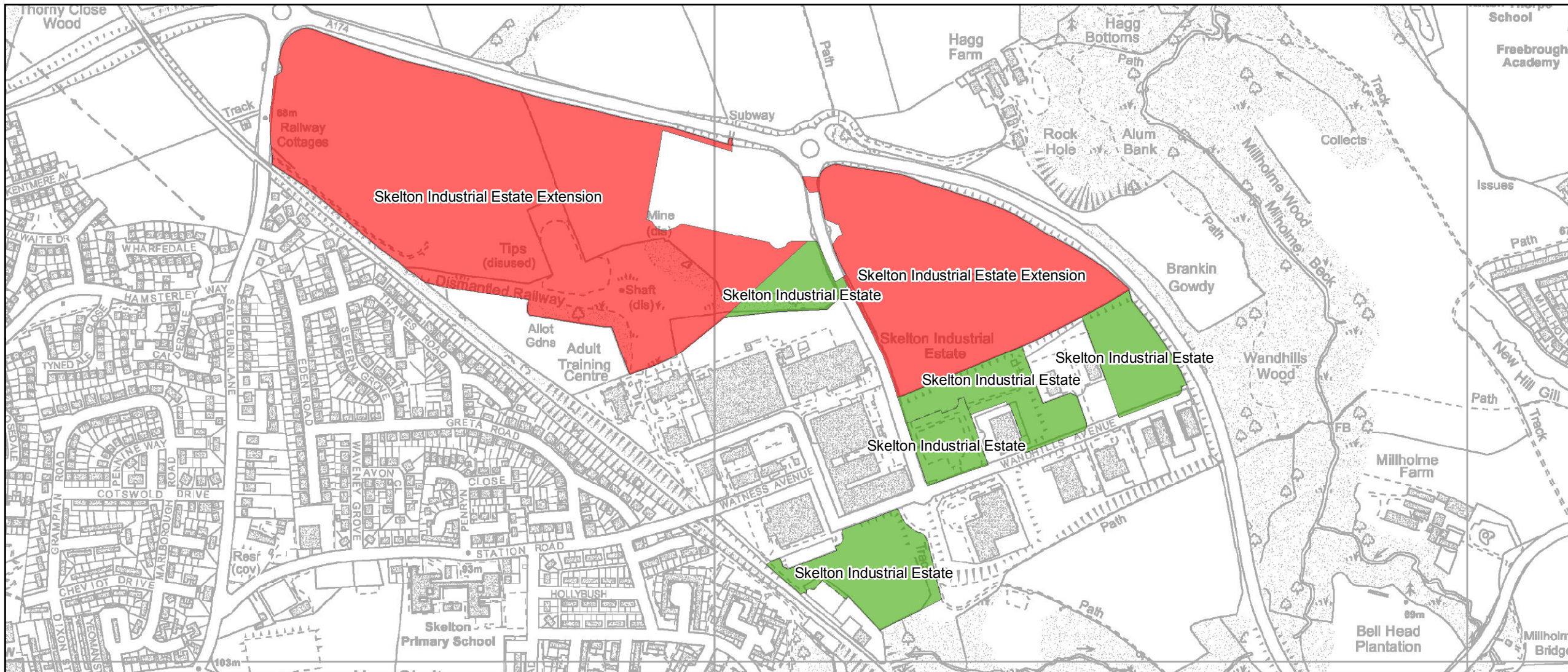
Legend

- Retain
- Deallocate
- Further Policy Consideration


Guisborough




Date: 06/04/2017 Drawn by: DM
 Scale = 1:8,000 DWG No: PLNG716_5
Contains Ordnance Survey data © Crown Copyright and database rights 2017 (100019983)




Legend

- Retain
- Deallocate
- Further Policy Consideration



East Cleveland



Date: 06/04/2017 Drawn by: DM
 Scale = 1:6,181 DWG No: PLNG716_6
Contains Ordnance Survey data © Crown Copyright and database rights 2017 (100019983)