

- RBC Boundary
- RCBC Hotspots
- RCBC Incidents
- Sewer Flooding Incidents
- Emergency Planning Unit Incidents
- Fire Service Incidents
- Police Incidents
- Main Rivers
- Ordinary Watercourses

This map is reproduced from Ordnance Survey Material with the permission of Ordnance Survey on behalf of the Controller of Her Majesty's Stationery Office. © Crown copyright. Unauthorised reproduction infringes Crown copyright and may lead to prosecution or civil proceedings. Redcar & Cleveland Borough Council. OS Licence: © Crown Copyright 100019983 (2011).

Contains Ordnance Survey data © Crown copyright and database right 2010

JBA
consulting

REDCAR & CLEVELAND
BOROUGH COUNCIL

www.jbaconsulting.co.uk
t +44 (0)1925 570876
e info@jbaconsulting.co.uk

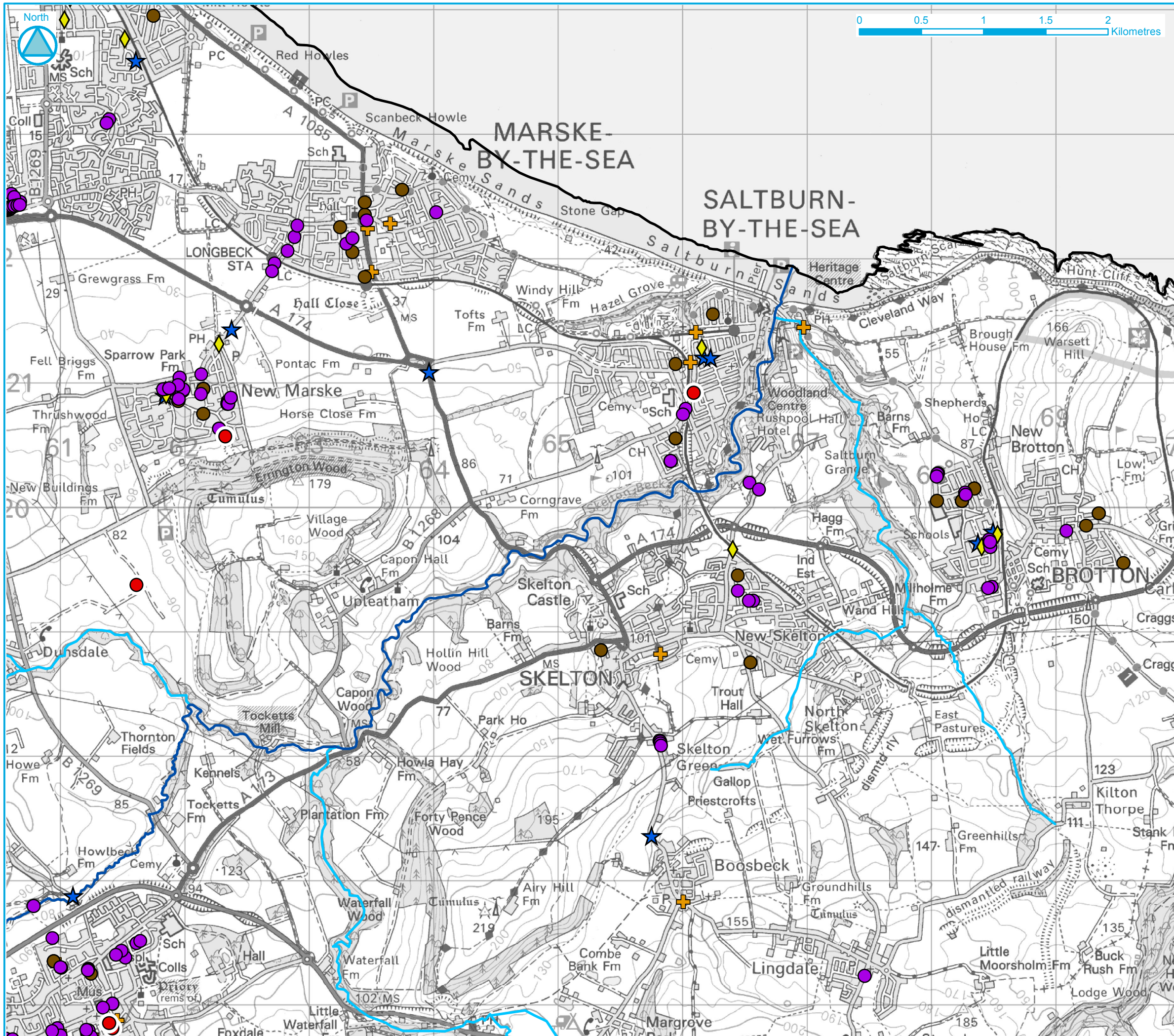
Bank Quay House
Sankey Street
Warrington
WA1 1NN
United Kingdom










Other offices at Atherstone, Doncaster, Edinburgh, Haywards Heath, Newcastle upon Tyne, Newport, Northallerton, Saltair, Skipton, Tadcaster & Wallingford

Redcar & Cleveland Borough Council Preliminary Flood Risk Assessment

Historic Flood Incidents

Drawn by: Peter Grace Date: 17/05/2011 Status: FINAL File Name: ..\ArcView\Projects\ Drawing Number: C1	Scale: <h1 style="margin: 0;">1:30,000</h1> Original @ A3
---	--



-  RBC Boundary
-  RCBC Hotspots
-  RCBC Incidents
-  Sewer Flooding Incidents
-  Emergency Planning Unit Incidents
-  Fire Service Incidents
-  Police Incidents
-  Main Rivers
-  Ordinary Watercourses

This map is reproduced from Ordnance Survey Material with the permission of Ordnance Survey on behalf of the Controller of Her Majesty's Stationery Office. © Crown copyright. Unauthorised reproduction infringes Crown copyright and may lead to prosecution or civil proceedings. Redcar & Cleveland Borough Council. OS Licence: © Crown Copyright 100019983 (2011).

Contains Ordnance Survey data © Crown copyright and database right 2010



JBA
consulting



REDCAR & CLEVELAND
BOROUGH COUNCIL

www.jbaconsulting.co.uk
 t +44 (0)1925 570876
 e info@jbaconsulting.co.uk

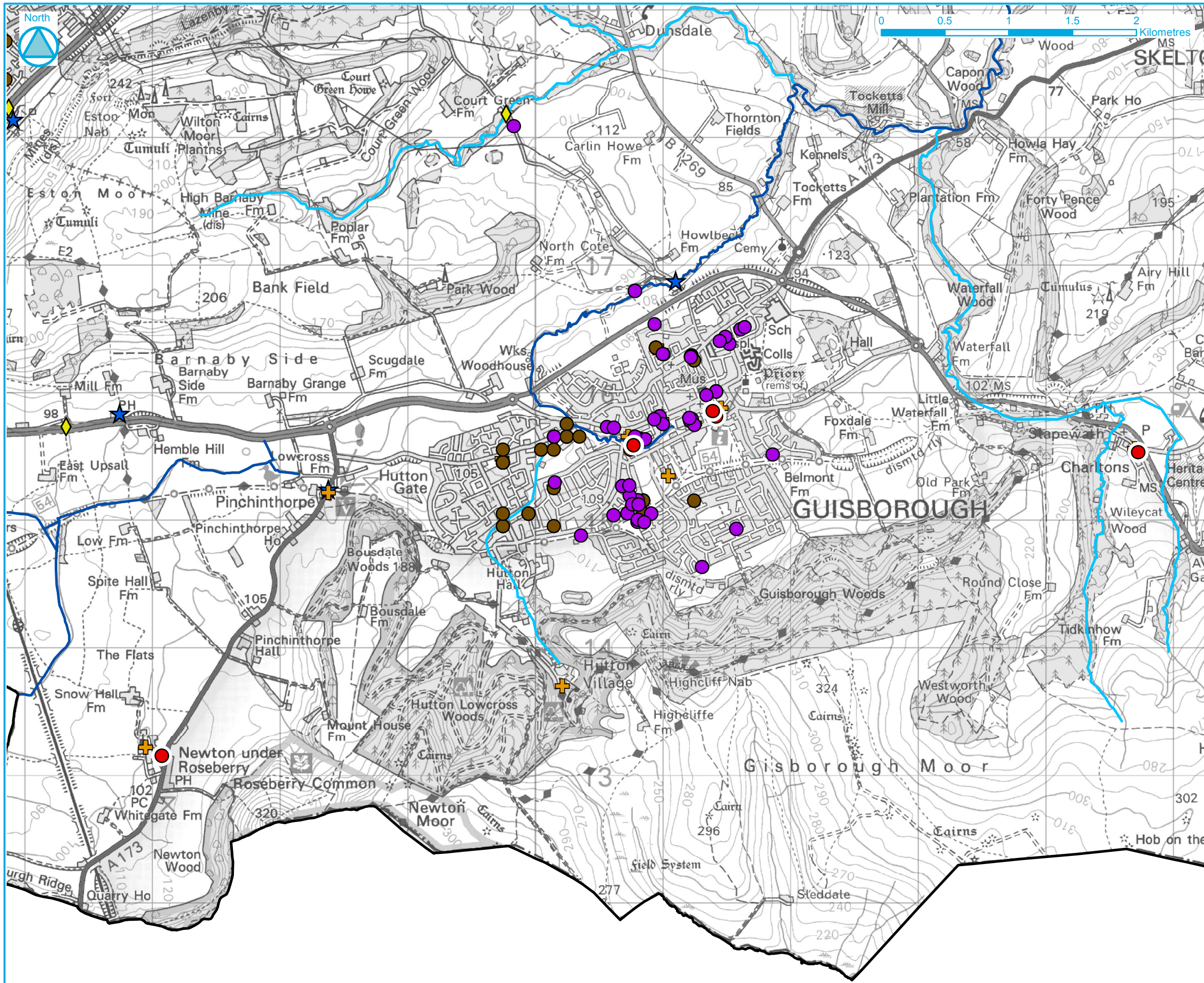
Bank Quay House
 Sankey Street
 Warrington
 WA1 1NN
 United Kingdom










Other offices at Atherstone, Doncaster, Edinburgh, Haywards Heath, Newcastle upon Tyne, Newport, Northallerton, Saltair, Skipton, Tadcaster & Wallingford

Redcar & Cleveland Borough Council Preliminary Flood Risk Assessment

Historic Flood Incidents

Drawn by: Peter Grace Date: 17/05/2011 Status: FINAL File Name: ..\ArcView\Projects\ Drawing Number: C2	Scale: <h1 style="margin: 0;">1:30,000</h1> Original @ A3
---	--



-  RBC Boundary
-  RCBC Hotspots
-  RCBC Incidents
-  Sewer Flooding Incidents
-  Emergency Planning Unit Incidents
-  Fire Service Incidents
-  Police Incidents
-  Main Rivers
-  Ordinary Watercourses

This map is reproduced from Ordnance Survey Material with the permission of Ordnance Survey on behalf of the Controller of Her Majesty's Stationery Office. © Crown copyright. Unauthorised reproduction infringes Crown copyright and may lead to prosecution or civil proceedings. Redcar & Cleveland Borough Council. OS Licence: © Crown Copyright 100019983 (2011).

Contains Ordnance Survey data © Crown copyright and database right 2010



JBA
consulting



REDCAR & CLEVELAND
BOROUGH COUNCIL

www.jbaconsulting.co.uk
 t +44 (0)1925 570876
 e info@jbaconsulting.co.uk

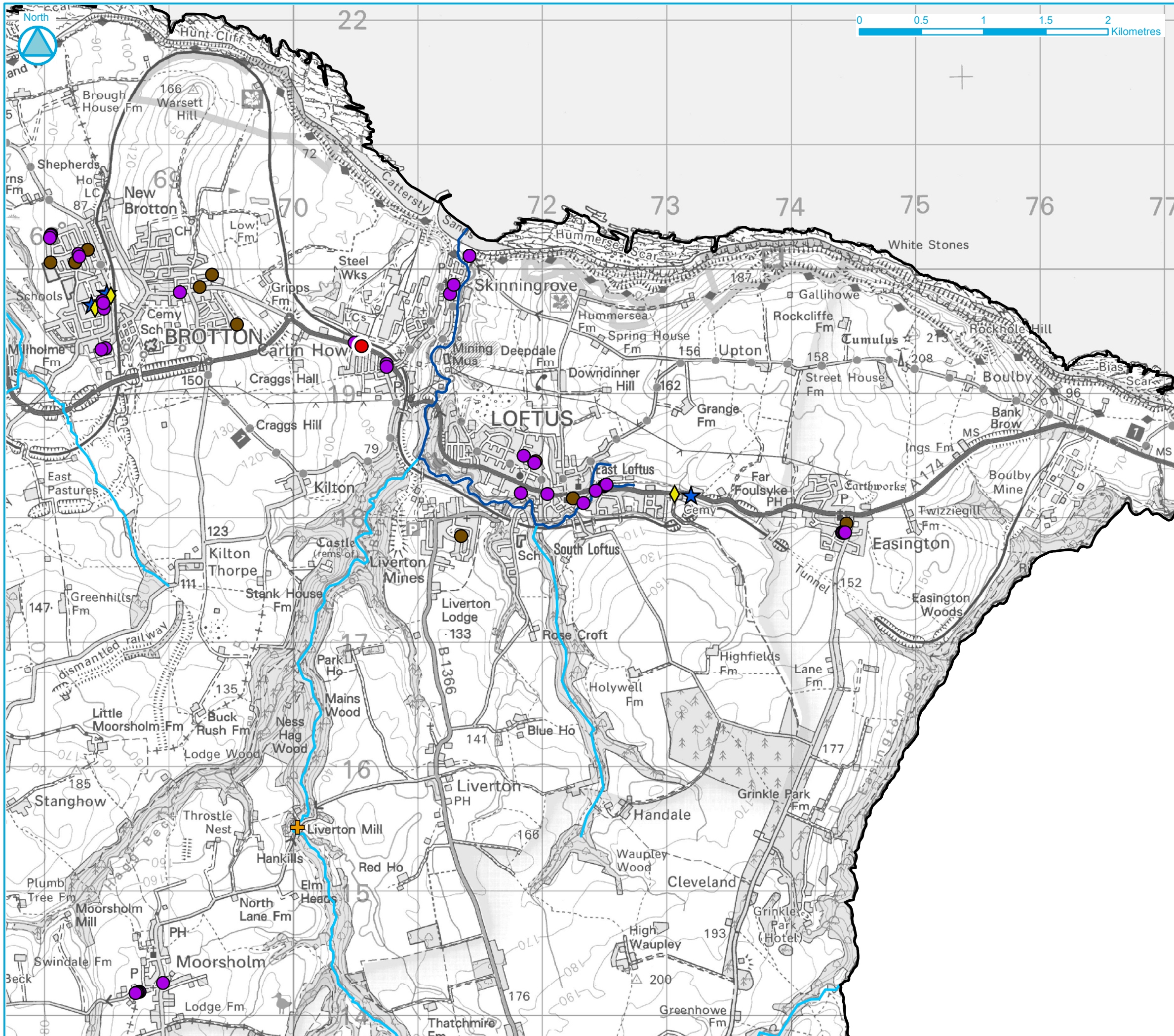
Bank Quay House
 Sankey Street
 Warrington
 WA1 1NN
 United Kingdom










Other offices at Atherstone, Doncaster, Edinburgh, Haywards Heath, Newcastle upon Tyne, Newport, Northallerton, Saltair, Skipton, Tadcaster & Wallingford

Redcar & Cleveland Borough Council Preliminary Flood Risk Assessment

Historic Flood Incidents

Drawn by: Peter Grace Date: 17/05/2011 Status: FINAL File Name: ..\ArcView\Projects\ Drawing Number: C3	Scale: <h1 style="margin: 0;">1:30,000</h1> <p style="font-size: x-small;">Original @ A3</p>
---	---



-  RBC Boundary
-  RCBC Hotspots
-  RCBC Incidents
-  Sewer Flooding Incidents
-  Emergency Planning Unit Incidents
-  Fire Service Incidents
-  Police Incidents
-  Main Rivers
-  Ordinary Watercourses

This map is reproduced from Ordnance Survey Material with the permission of Ordnance Survey on behalf of the Controller of Her Majesty's Stationery Office. © Crown copyright. Unauthorised reproduction infringes Crown copyright and may lead to prosecution or civil proceedings. Redcar & Cleveland Borough Council. OS Licence: © Crown Copyright 100019983 (2011).

Contains Ordnance Survey data © Crown copyright and database right 2010



JBA
consulting

www.jbaconsulting.co.uk
t +44 (0)1925 570876
e info@jbaconsulting.co.uk



REDCAR & CLEVELAND
BOROUGH COUNCIL

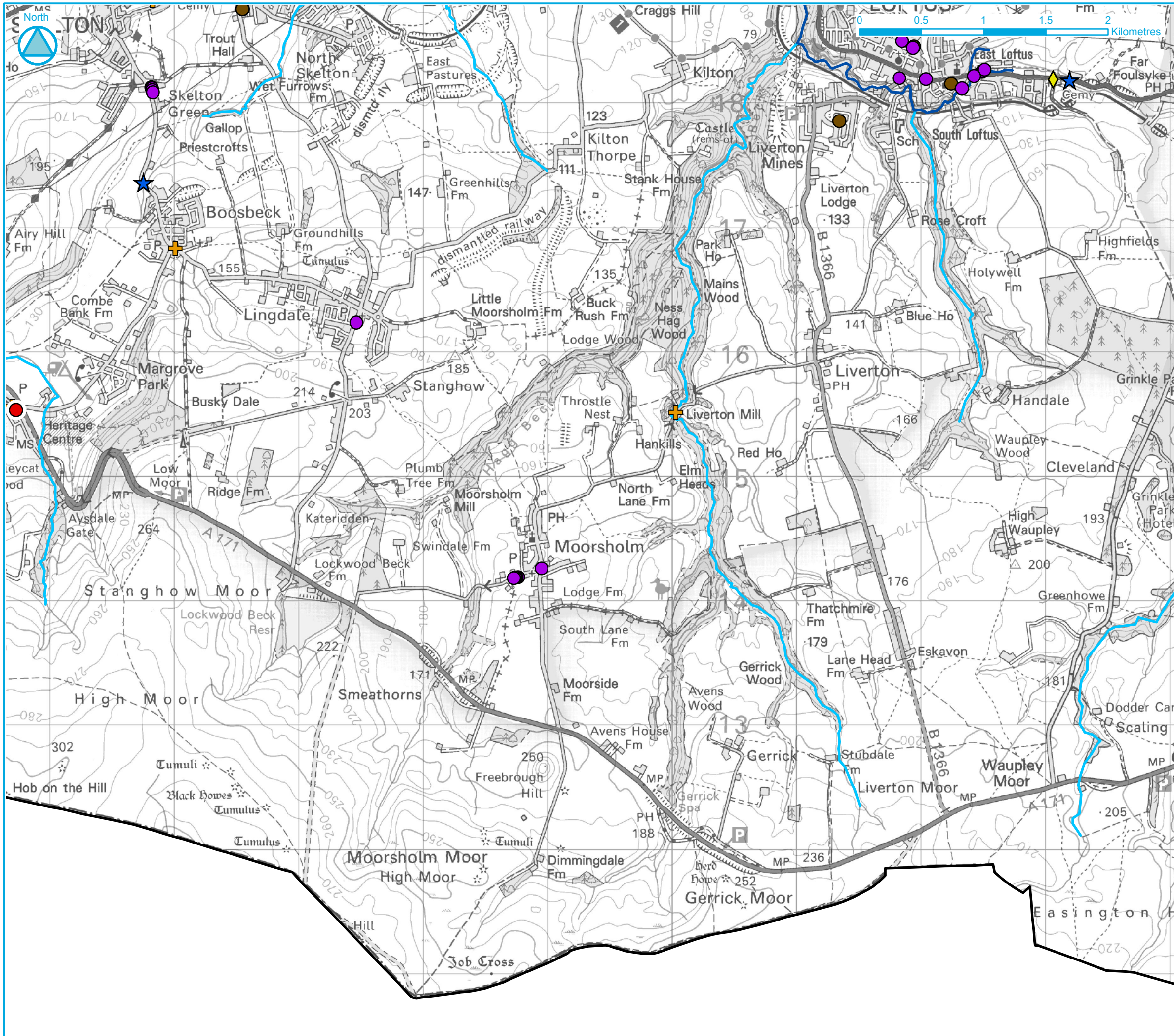
Bank Quay House
Sankey Street
Warrington
WA1 1NN
United Kingdom










Other offices at Atherstone, Doncaster, Edinburgh, Haywards Heath, Newcastle upon Tyne, Newport, Northallerton, Saltair, Skipton, Tadcaster & Wallingford for

Redcar & Cleveland Borough Council Preliminary Flood Risk Assessment

Historic Flood Incidents

Drawn by: Peter Grace	Scale:
Date: 17/05/2011	1:30,000
Status: FINAL	Original @ A3
File Name: ..\ArcView\Projects\	
Drawing Number: C4	



-  RBC Boundary
-  RCBC Hotspots
-  RCBC Incidents
-  Sewer Flooding Incidents
-  Emergency Planning Unit Incidents
-  Fire Service Incidents
-  Police Incidents
-  Main Rivers
-  Ordinary Watercourses

This map is reproduced from Ordnance Survey Material with the permission of Ordnance Survey on behalf of the Controller of Her Majesty's Stationery Office. © Crown copyright. Unauthorised reproduction infringes Crown copyright and may lead to prosecution or civil proceedings. Redcar & Cleveland Borough Council. OS Licence: © Crown Copyright 100019983 (2011).

Contains Ordnance Survey data © Crown copyright and database right 2010



JBA
consulting



REDCAR & CLEVELAND
BOROUGH COUNCIL

www.jbaconsulting.co.uk
 t +44 (0)1925 570876
 e info@jbaconsulting.co.uk

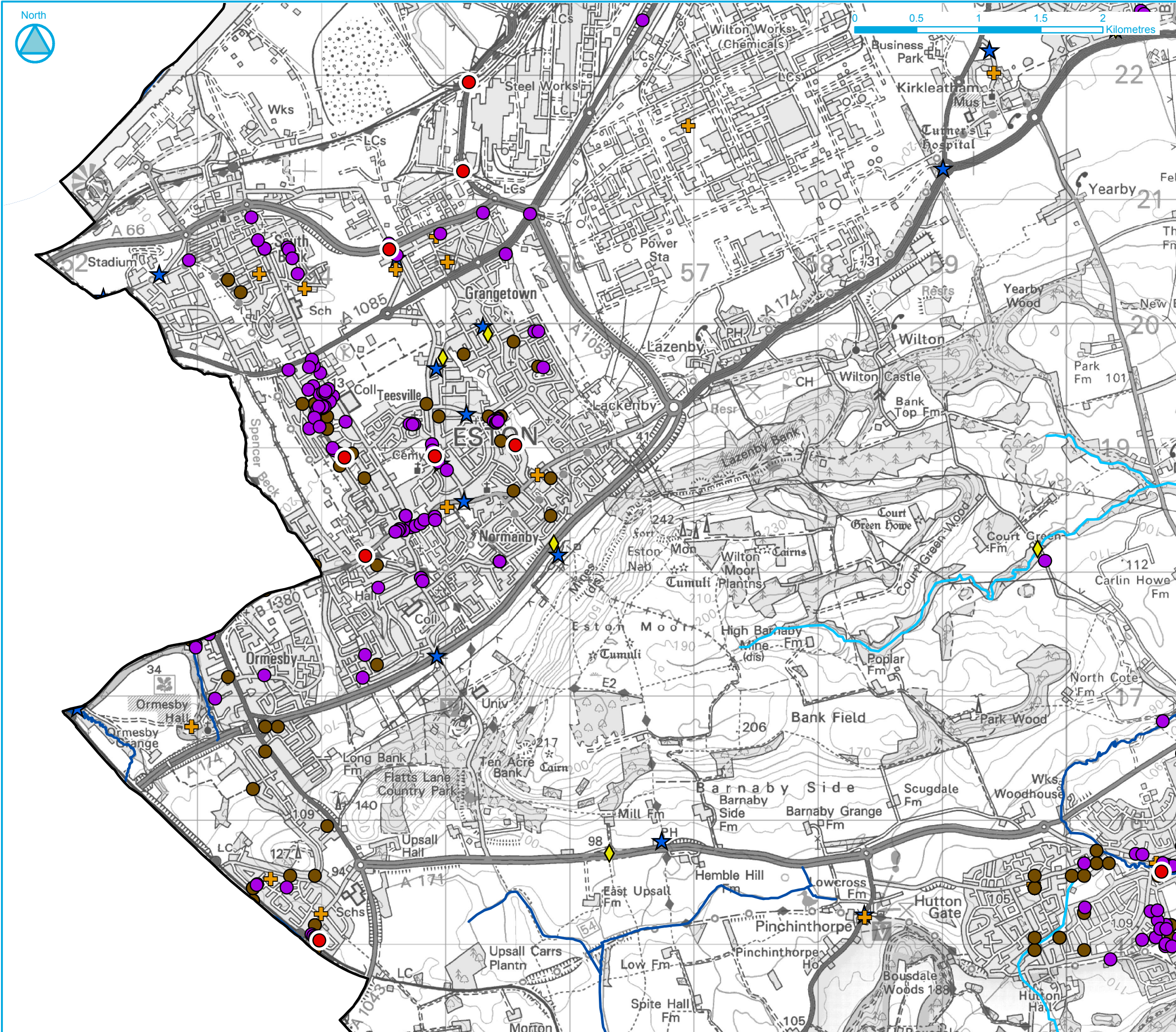
Bank Quay House
 Sankey Street
 Warrington
 WA1 1NN
 United Kingdom

Other offices at Atherstone, Doncaster, Edinburgh, Haywards Heath, Newcastle upon Tyne, Newport, Northallerton, Saltair, Skipton, Tadcaster & Wallingford

Redcar & Cleveland Borough Council Preliminary Flood Risk Assessment

Historic Flood Incidents

Drawn by: Peter Grace Date: 17/05/2011 Status: FINAL File Name: ..\ArcView\Projects\ Drawing Number: C5	Scale: <h1 style="margin: 0;">1:30,000</h1> <p style="font-size: x-small;">Original @ A3</p>
---	---



- RBC Boundary
- RCBC Hotspots
- RCBC Incidents
- Sewer Flooding Incidents
- Emergency Planning Unit Incidents
- Fire Service Incidents
- Police Incidents
- Main Rivers
- Ordinary Watercourses

This map is reproduced from Ordnance Survey Material with the permission of Ordnance Survey on behalf of the Controller of Her Majesty's Stationery Office. © Crown copyright. Unauthorised reproduction infringes Crown copyright and may lead to prosecution or civil proceedings. Redcar & Cleveland Borough Council. OS Licence: © Crown Copyright 100019983 (2011).

Contains Ordnance Survey data © Crown copyright and database right 2010

JBA
consulting

REDCAR & CLEVELAND
BOROUGH COUNCIL

www.jbaconsulting.co.uk
t +44 (0)1925 570876
e info@jbaconsulting.co.uk

Bank Quay House
Sankey Street
Warrington
WA1 1NN
United Kingdom

Other offices at Atherstone, Doncaster, Edinburgh, Haywards Heath, Newcastle upon Tyne, Newport, Northallerton, Saltair, Skipton, Tadcaster & Wallingford

Redcar & Cleveland Borough Council Preliminary Flood Risk Assessment

Historic Flood Incidents

Drawn by: Peter Grace Date: 17/05/2011 Status: FINAL File Name: ..\ArcView\Projects\ Drawing Number: C6	Scale: <h1 style="margin: 0;">1:30,000</h1> Original @ A3
---	--