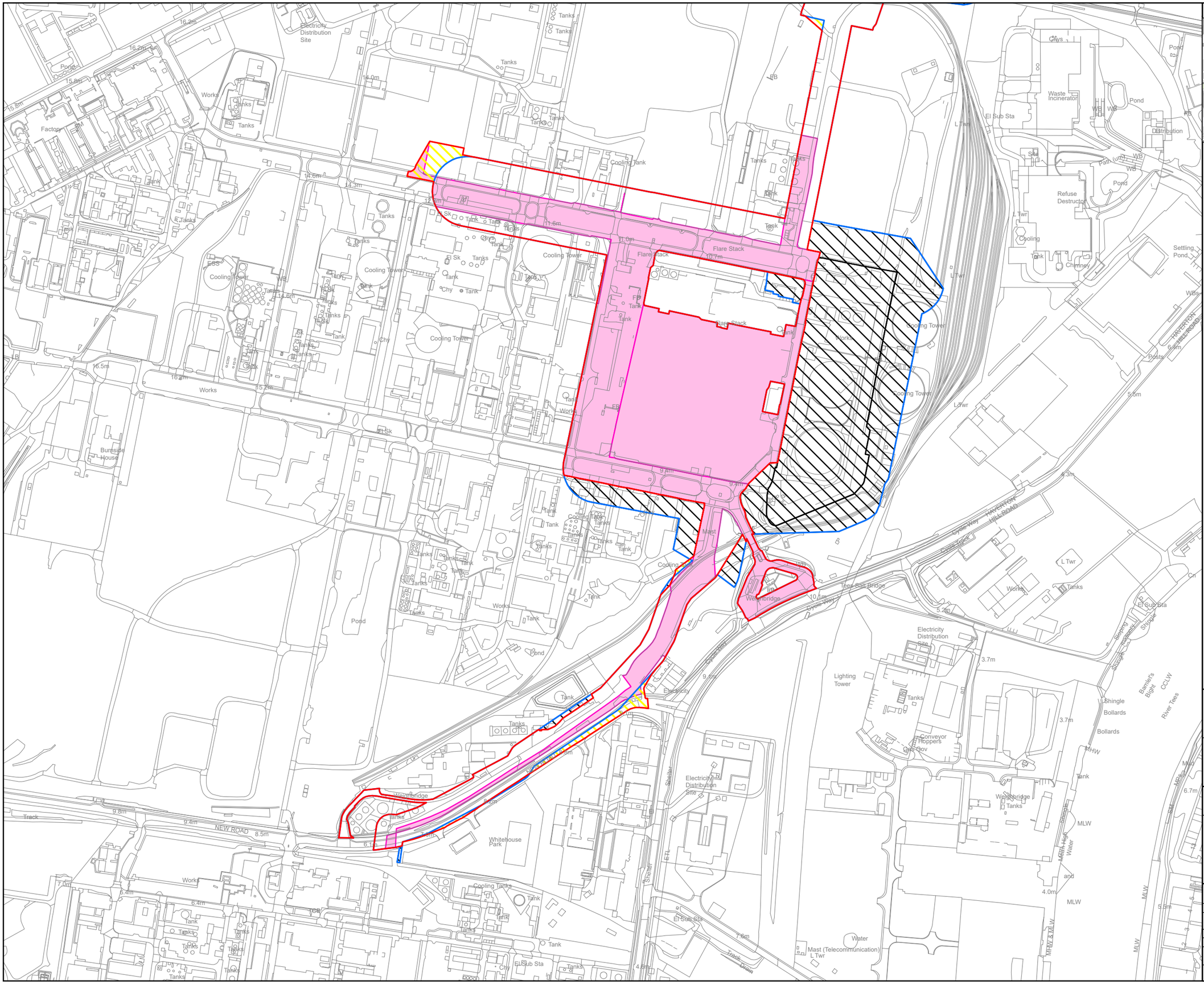

KEY PLAN

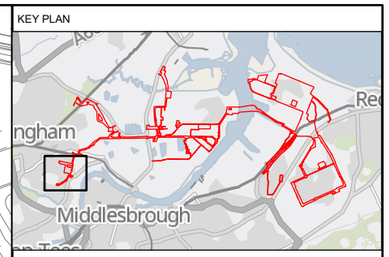

Key

- Revised Draft Order Limits
- Order Limits shown at Previous Statutory Consultation
- Land Interest Boundary
- Additional Land Area Required
- Land Area Reduced

© Crown copyright and database rights 2023 Ordnance Survey 0100031673. You are permitted to use this data solely to enable you to respond to, or interact with, the the organisation that provided you with the data. You are not permitted to copy, sub-licence, distribute or sell any of this data to third parties in any form.

© Crown copyright material is reproduced with the permission of Land Registry under delegated authority from the Controller of HMSO.

This material was last updated in September 2023 and may not be copied distributed, sold or published without the formal permission of Land Registry. Only an official copy of a title plan or register obtained from the Land Registry may be used for legal or other official purposes.

May contain public sector information licensed under the Open Government Licence v3.0.

Client

H2 Teesside

N

Designer

Ardent

Project

H2 TEESSIDE

Drawing Title

STAGE 2 CONSULTATION
LAND INTEREST PLAN
ZENECA LIMITED
SHEET 1 OF 2

Status	Revision
FINAL	000
	Date 07/12/2023

Scale	Spatial Reference System
1:5,000 @ A3	British National Grid

0 25 50 100 150 200 250 Metres

Drawn By	Checked By	Approved By
J.NEYE-SWIFT	N/A	J.WITHINGTON

Drawing reference

073_ARDG_H2Teesside_LIC

This document is not to be used in whole or in part other than for the intended purpose and project for which it was prepared and provided.

Plot Date: 07 December 2023 17:38
File Name: C:\Users\JakeN\Ardent Management Ltd\Projects - Aecom - H2 Teesside\P16 - GIS & CAD Files\073_ARDG_Teesside\ArcPro Projects\Re-Consultation Plans\073_ARDG_H2Teesside_LIC_Batch_3_LOP.aprx

Plot Date: 07 December 2023 17:38
File Name: C:\Users\JakeN\Ardent Management Ltd\Projects - Aecom - H2 Teesside\P16 - GIS & CAD Files\073_ARDG_Teesside\ArcPro Projects\Re-Consultation Plans\073_ARDG_H2Teeside_LIC_Batch_3_LOP.aprx

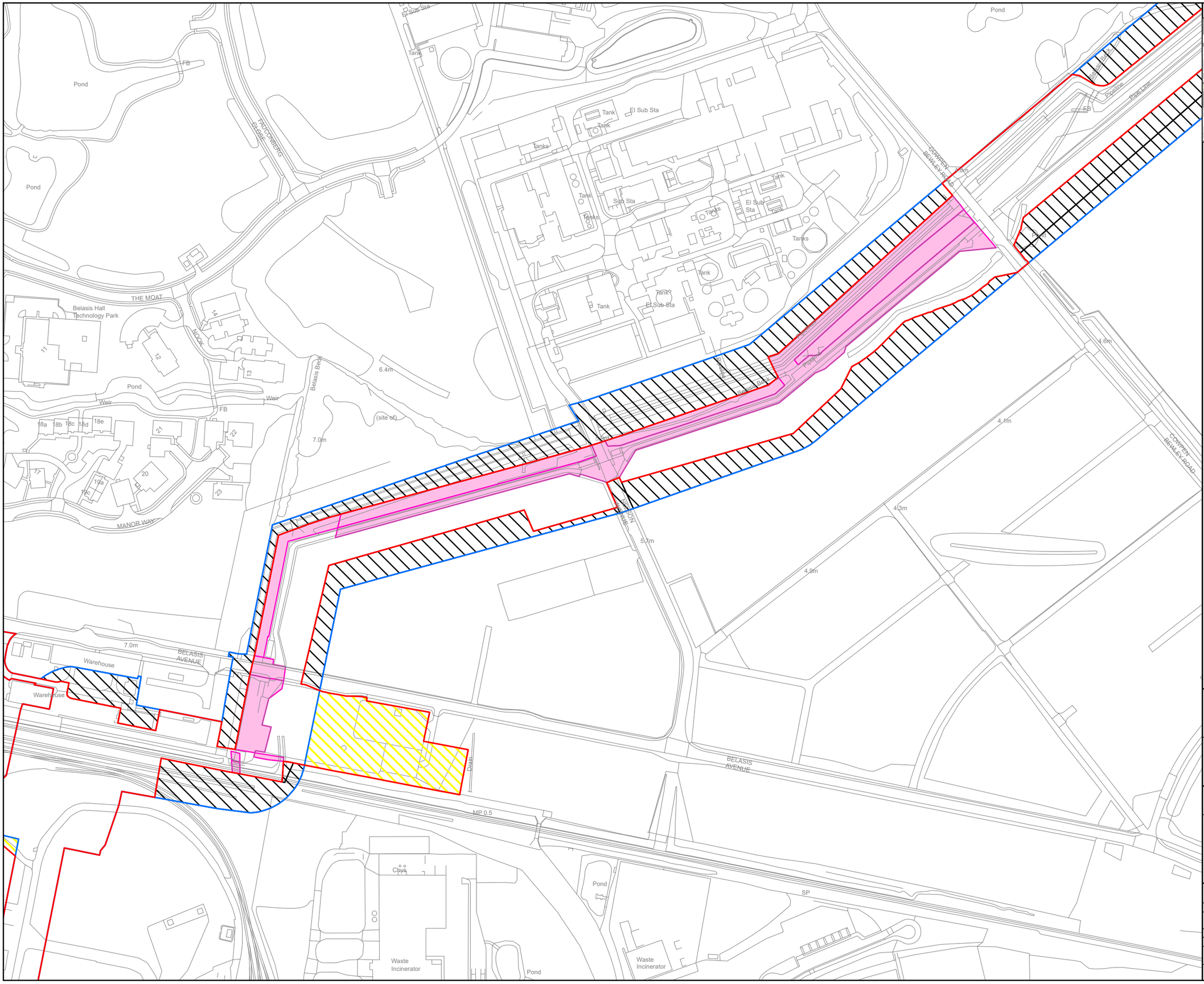
Pond
FB
RIDCONBERG CLOSE
Pond
THE MOAT
Belasis Hall Technology Park
MOOR
Pond
Weir
Weir
FB
MANOR WAY
Belasis Beck
6.4m
7.0m
(site of)
El Sub Sta
Tank
Tanks
Sub Sta
Tank
El Sub Sta
Tank
Tanks
Tank
Tank
El Sub Sta
Tank
Tanks
Tank
Tank
El Sub Sta
Tank
Tanks
Pipeline
Pipeline
Pipeline