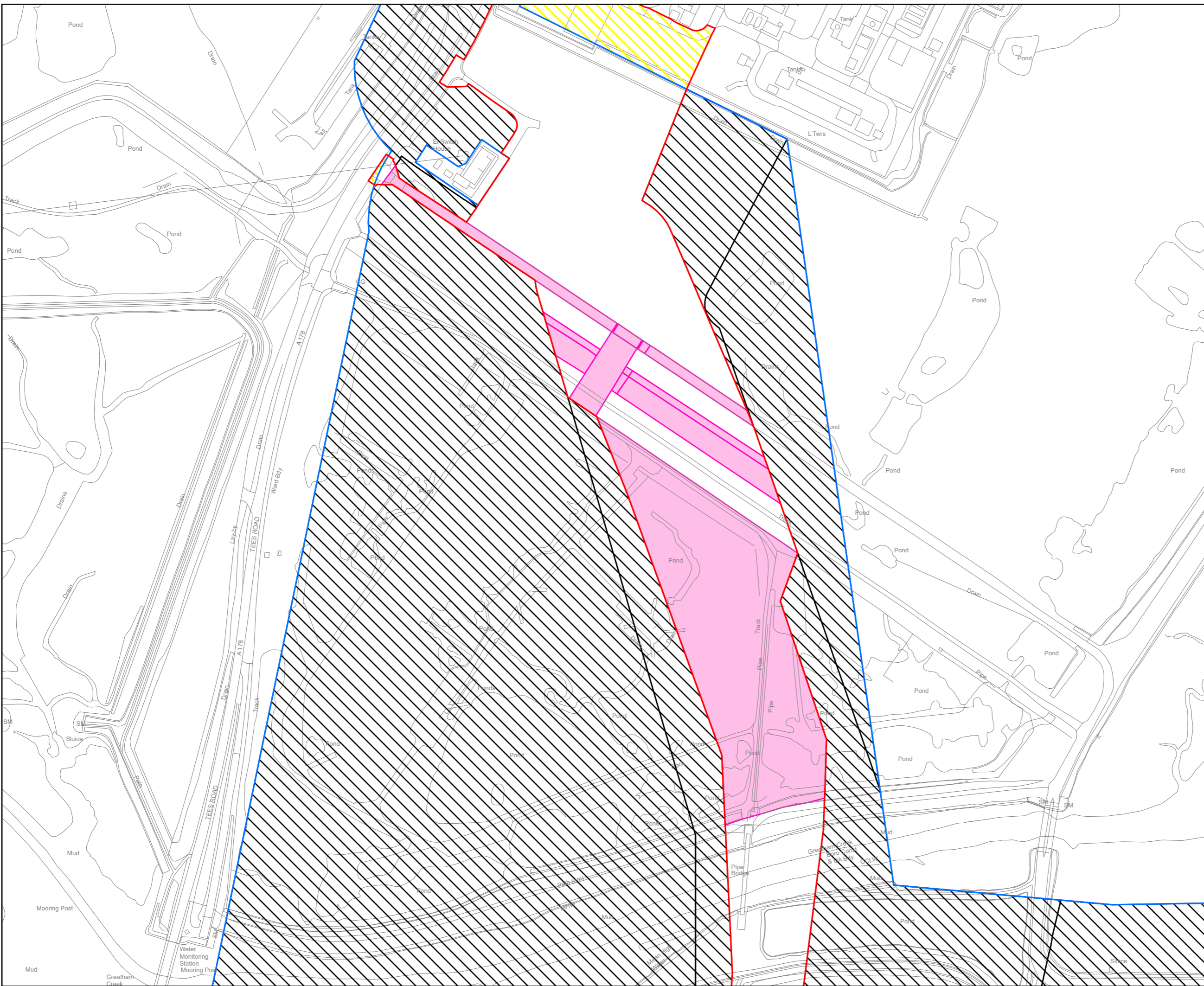


Plot Date: 08 December 2023 09:30  
File Name: C:\Users\JW\OneDrive\Arden Management Ltd\Projects - Accom - H2 Teesside\PI16 - GIS & CAD Files\073\_ARDG - Teesside\ArcPro Projects\Re-Consultation Plans\073\_ARDG\_H2Teesside\_LIC\_Batch\_3\_LOP.aprx



**KEY PLAN**

**Key**

- Revised Draft Order Limits
- Order Limits shown at Previous Statutory Consultation
- Land Interest Boundary
- Additional Land Area Required
- Land Area Reduced

© Crown copyright and database rights 2023 Ordnance Survey 0100031673. You are permitted to use this data solely to enable you to respond to, or interact with, the organisation that provided you with the data. You are not permitted to copy, sub-licence, distribute or sell any of this data to third parties in any form.

© Crown copyright material is reproduced with the permission of Land Registry under delegated authority from the Controller of HMSO.

This material was last updated in September 2023 and may not be copied, distributed, sold or published without the formal permission of Land Registry. Only an official copy of a title plan or register obtained from the Land Registry may be used for legal or other official purposes.

May contain public sector information licensed under the Open Government Licence v3.0.

Client

Designer

Project

H2 TEESSIDE

Drawing Title

STAGE 2 CONSULTATION  
LAND INTEREST PLAN  
NORSEA PIPELINE LIMITED  
SHEET 1 OF 4

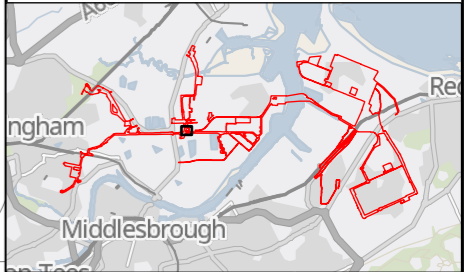
Status	FINAL	Revision	000
Scale	1:3,000 @ A3	Date	08/12/2023
Spatial Reference System	British National Grid		

Drawn By	Checked By	Approved By
J.NEYE-SWIFT	N/A	J.WITHINGTON

Drawing reference: 073\_ARDG\_H2Teesside\_LIC

This document is not to be used in whole or in part other than for the intended purpose and project for which it was prepared and provided.

KEY PLAN



Key

- Revised Draft Order Limits
- Order Limits shown at Previous Statutory Consultation
- Land Interest Boundary
- Land Area Reduced

© Crown copyright and database rights 2023 Ordnance Survey 0100031673. You are permitted to use this data solely to enable you to respond to, or interact with, the organisation that provided you with the data. You are not permitted to copy, sub-licence, distribute or sell any of this data to third parties in any form.

© Crown copyright material is reproduced with the permission of Land Registry under delegated authority from the Controller of HMSO.

This material was last updated in September 2023 and may not be copied, distributed, sold or published without the formal permission of Land Registry. Only an official copy of a title plan or register obtained from the Land Registry may be used for legal or other official purposes.

May contain public sector information licensed under the Open Government Licence v3.0.

Client



Designer

# Ardent

Project

H2 TEESSIDE


Drawing Title

STAGE 2 CONSULTATION  
LAND INTEREST PLAN  
NORSEA PIPELINE LIMITED  
SHEET 2 OF 4

Status  
**FINAL**

Revision 000  
Date 08/12/2023

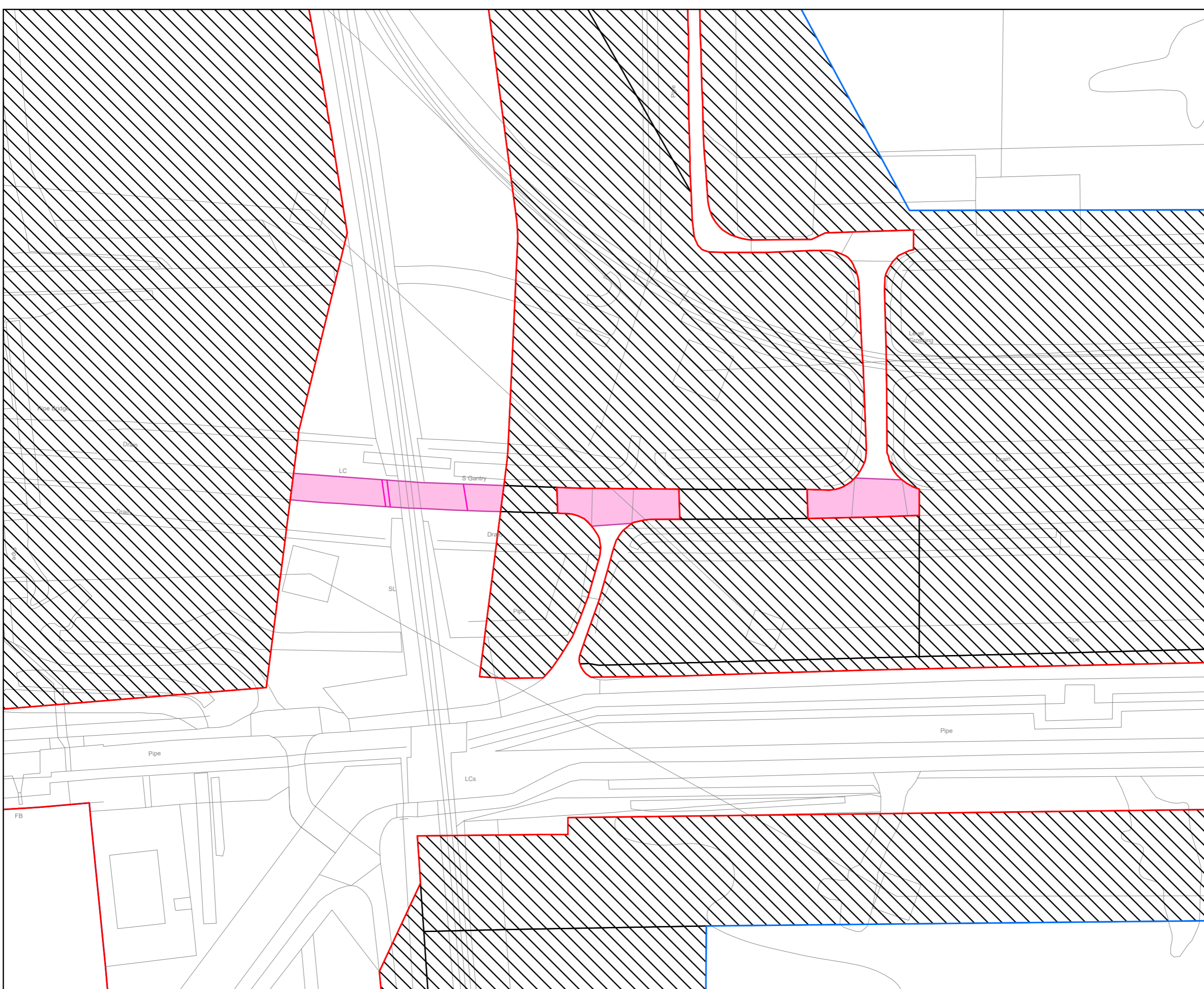
Scale 1:1,000 @ A3 Spatial Reference System British National Grid



Drawn By J.NEYE-SWIFT	Checked By N/A	Approved By J.WITHINGTON
--------------------------	-------------------	-----------------------------

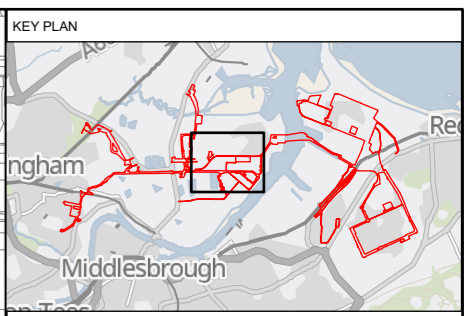
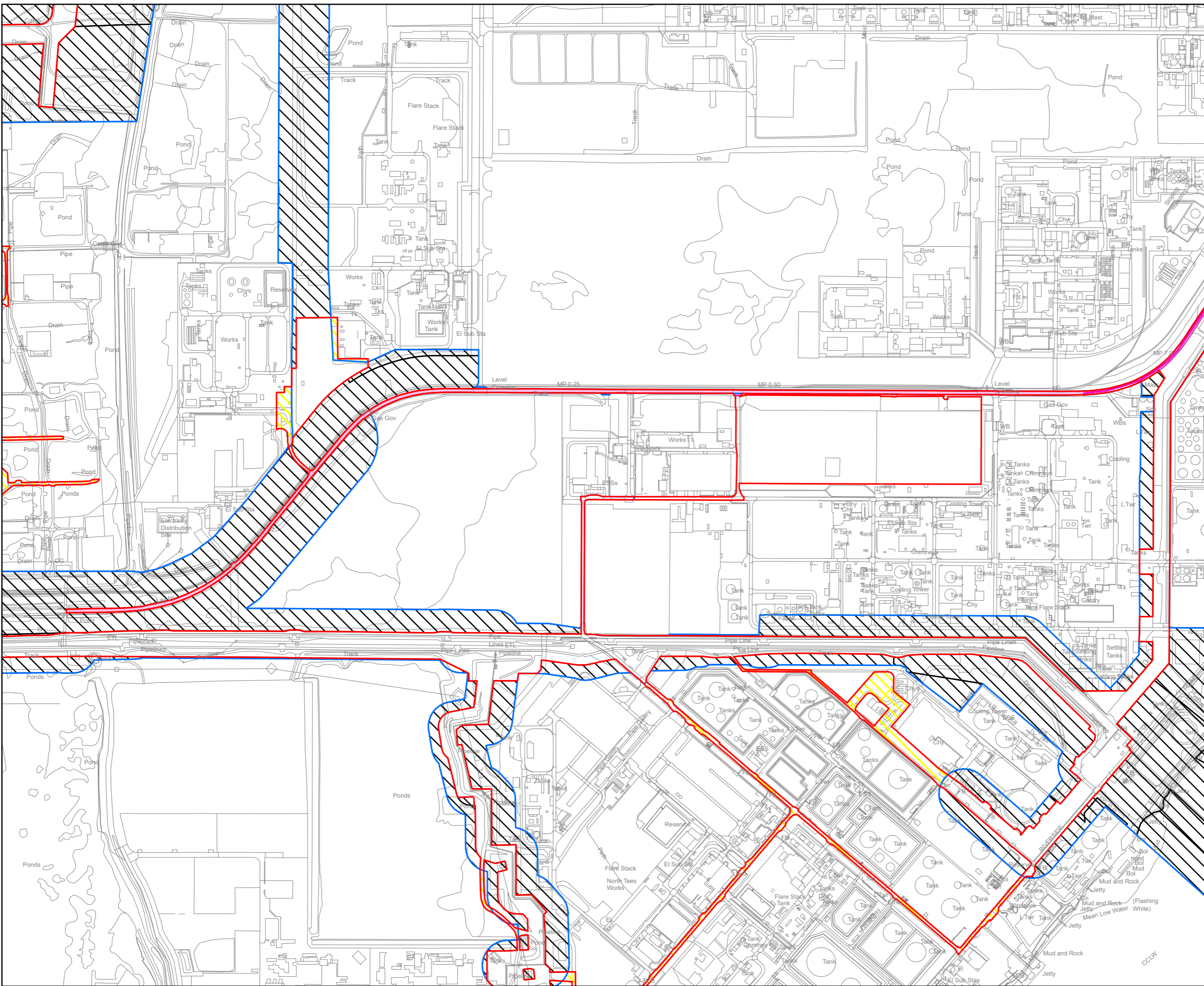
Drawing reference 073\_ARDG\_H2Teesside\_LIC

This document is not to be used in whole or in part other than for the intended purpose and project for which it was prepared and provided.



Plot Date: 08 December 2023 09:30  
 File Name: C:\Users\JW\OneDrive\Arden Management Ltd\Projects - Aecom - H2 Teesside\PI16 - GIS & CAD Files\073\_ARDG\_Teesside\Arden Pro Projects\Re-Consultation Plans\073\_ARDG\_H2Teesside\_LIC\_Batch\_3\_LOP.aprx

Plot Date: 08 December 2023 09:30  
 File Name: C:\Users\Jake\Arden Management Ltd\Projects - Accom - H2 Teesside\Arden Pro Projects\Re-consultation Plans\073\_ARDG\_H2Teesside\_LIC\_Batch\_3\_LOP.aprx



- Key**
- Revised Draft Order Limits
  - Order Limits shown at Previous Statutory Consultation
  - Land Interest Boundary
  - Additional Land Area Required
  - Land Area Reduced

© Crown copyright and database rights 2023 Ordnance Survey 0100031673. You are permitted to use this data solely to enable you to respond to, or interact with, the organisation that provided you with the data. You are not permitted to copy, sub-licence, distribute or sell any of this data to third parties in any form.

© Crown copyright material is reproduced with the permission of Land Registry under delegated authority from the Controller of HMSO.

This material was last updated in September 2023 and may not be copied, distributed, sold or published without the formal permission of Land Registry. Only an official copy of a title plan or register obtained from the Land Registry may be used for legal or other official purposes.

May contain public sector information licensed under the Open Government Licence v3.0.

Client

Designer

Project

**H2 TEESSIDE**

Drawing Title

**STAGE 2 CONSULTATION  
 LAND INTEREST PLAN  
 NORSEA PIPELINE LIMITED  
 SHEET 3 OF 4**

Status	FINAL	Revision	000
Date	08/12/2023	Drawn By	J.NEYE-SWIFT
Scale	1:7,000 @ A3	Spatial Reference System	British National Grid
Checked By	N/A	Approved By	J.WITHINGTON
Drawing reference	073_ARDG_H2Teesside_LIC		

This document is not to be used in whole or in part other than for the intended purpose and project for which it was prepared and provided.

