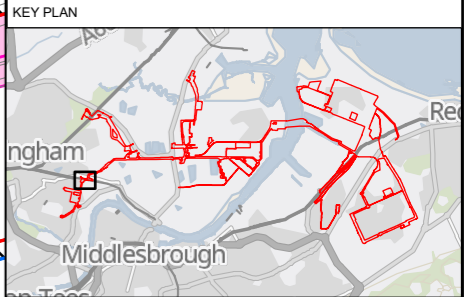
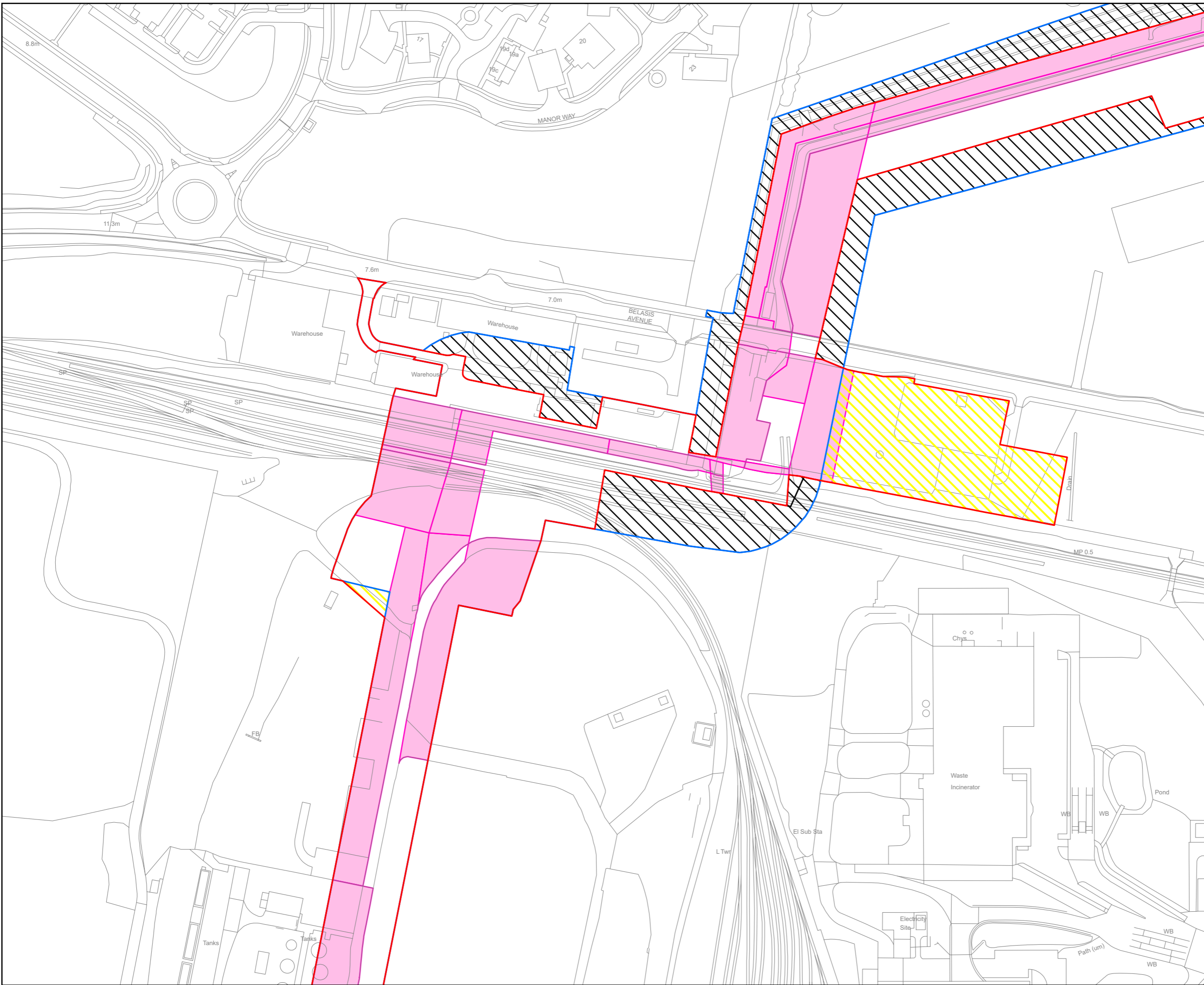


Plot Date: 06 December 2023 14:44
File Name: C:\Users\jake\OneDrive\Arden\Management\1\1\Projects - Aecom - H2 Teesside\Arden\Projects\Re-Consultation Plans\073_ARDG_H2Teesside_LIC_Batch_4.aprx



- Key
- Revised Draft Order Limits
 - Order Limits shown at Previous Statutory Consultation
 - Land Interest Boundary
 - Additional Land Area Required
 - Land Area Reduced

© Crown copyright and database rights 2023 Ordnance Survey 0100031673. You are permitted to use this data solely to enable you to respond to, or interact with, the the organisation that provided you with the data. You are not permitted to copy, sub-licence, distribute or sell any of this data to third parties in any form.

© Crown copyright material is reproduced with the permission of Land Registry under delegated authority from the Controller of HMSO.

This material was last updated in September 2023 and may not be copied distributed, sold or published without the formal permission of Land Registry. Only an official copy of a title plan or register obtained from the Land Registry may be used for legal or other official purposes.

May contain public sector information licensed under the Open Government Licence v3.0.



Project: H2 TEESSIDE

Drawing Title: STAGE 2 CONSULTATION LAND INTEREST PLAN BOC LIMITED SHEET 2 OF 19

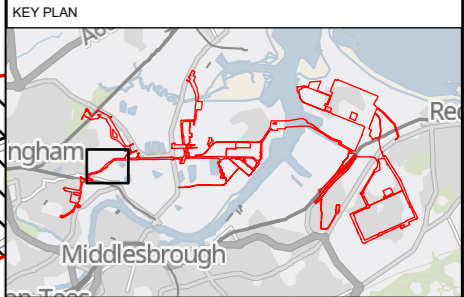
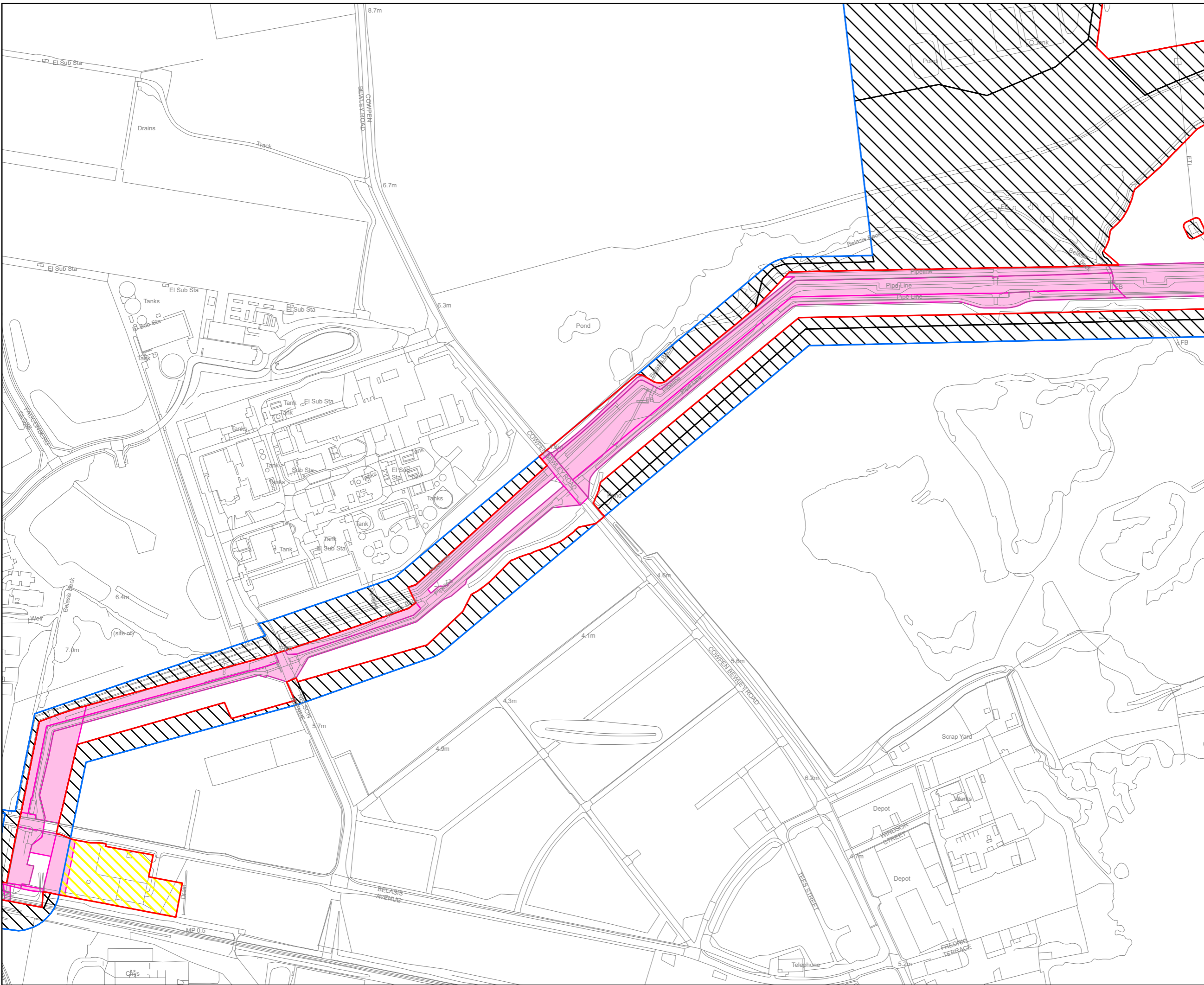
Status: FINAL	Revision: 000
Scale: 1:2,000 @ A3	Date: 06/12/2023
Spatial Reference System: British National Grid	

Drawn By: J.NEYE-SWIFT	Checked By: N/A	Approved By: J.WITHINGTON
------------------------	-----------------	---------------------------

Drawing reference: 073_ARDG_H2Teesside_LIC

This document is not to be used in whole or in part other than for the intended purpose and project for which it was prepared and provided.

Plot Date: 06 December 2023 14:44
 File Name: C:\Users\Jaken\Arden\Management\Ttd\Projects - Aecom - H2 Teesside\PI16 - GIS & CAD Files\073_ARDG - Teesside\Arden\Projects\Re-Consultation Plans\073_ARDG_H2Teesside_LIC_Batch_4.aprx



- Key
- Revised Draft Order Limits
 - Order Limits shown at Previous Statutory Consultation
 - Land Interest Boundary
 - Additional Land Area Required
 - Land Area Reduced

© Crown copyright and database rights 2023 Ordnance Survey 0100031673. You are permitted to use this data solely to enable you to respond to, or interact with, the organisation that provided you with the data. You are not permitted to copy, sub-licence, distribute or sell any of this data to third parties in any form.

© Crown copyright material is reproduced with the permission of Land Registry under delegated authority from the Controller of HMSO.

This material was last updated in September 2023 and may not be copied, distributed, sold or published without the formal permission of Land Registry. Only an official copy of a title plan or register obtained from the Land Registry may be used for legal or other official purposes.

May contain public sector information licensed under the Open Government Licence v3.0.



Project: H2 TEESIDE

Drawing Title: STAGE 2 CONSULTATION LAND INTEREST PLAN BOC LIMITED SHEET 3 OF 19

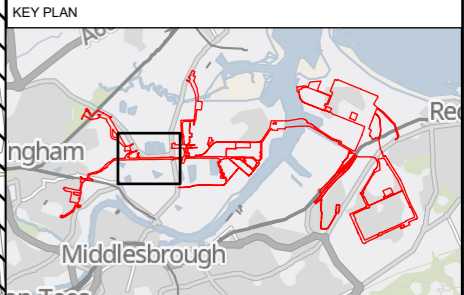
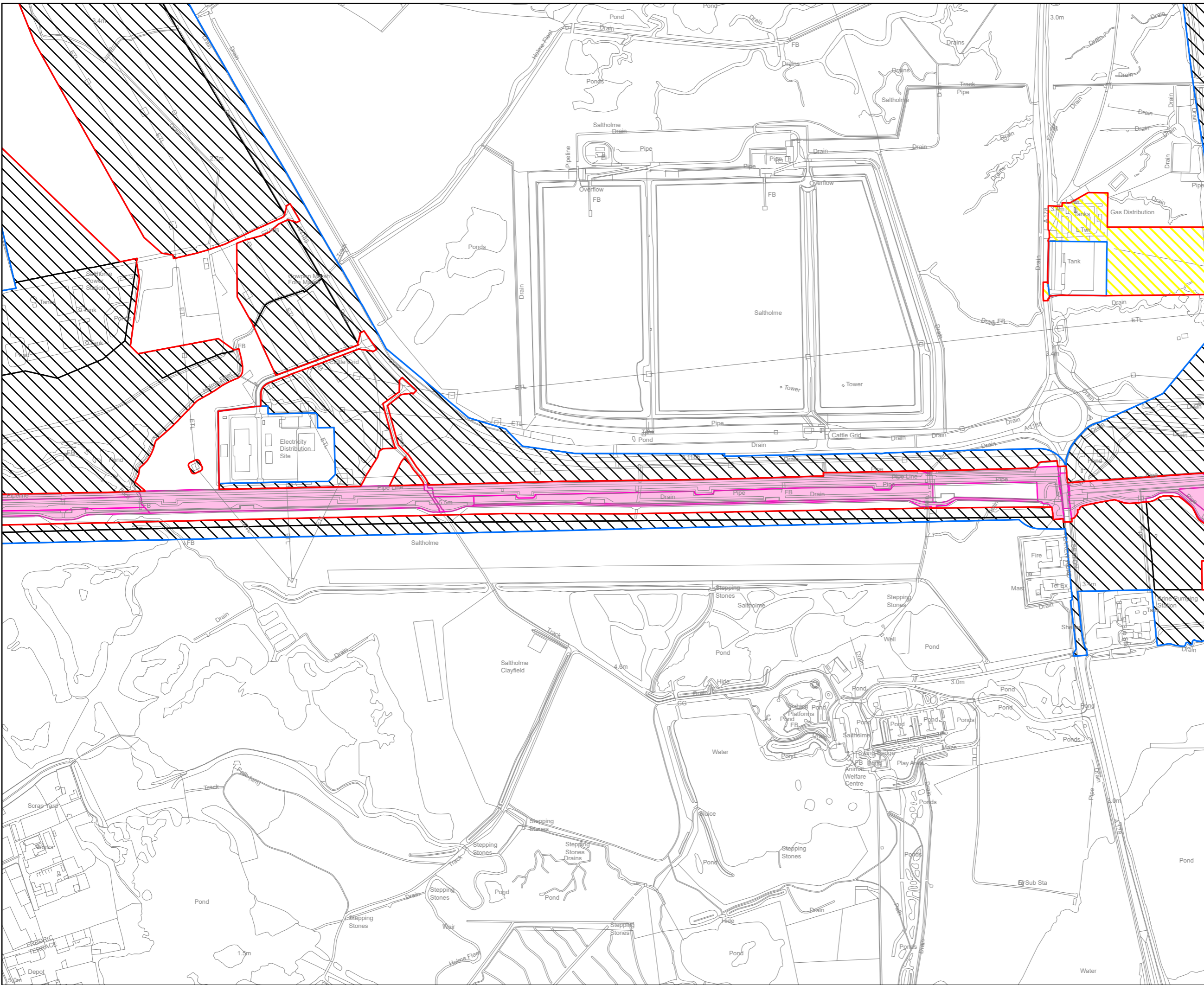
Status: FINAL	Revision: 000
Scale: 1:4,000 @ A3	Date: 06/12/2023
Spatial Reference System: British National Grid	

Drawn By: J.NEYE-SWIFT	Checked By: N/A	Approved By: J.WITHINGTON
------------------------	-----------------	---------------------------

Drawing reference: 073_ARDG_H2Teesside_LIC

This document is not to be used in whole or in part other than for the intended purpose and project for which it was prepared and provided.

Plot Date: 06 December 2023 14:44
 File Name: C:\Users\Jaken\Arden\Management\Projects\Re-Consultation Plans\073_ARDG_H2 Teesside\IP16 - GIS & CAD Files\073_ARDG_Teeside\Arden\Projects\Re-Consultation Plans\073_ARDG_H2 Teesside_LIC_Batch_4.aprx



- Key
- Revised Draft Order Limits
 - Order Limits shown at Previous Statutory Consultation
 - Land Interest Boundary
 - Additional Land Area Required
 - Land Area Reduced

© Crown copyright and database rights 2023 Ordnance Survey 0100031673. You are permitted to use this data solely to enable you to respond to, or interact with, the organisation that provided you with the data. You are not permitted to copy, sub-licence, distribute or sell any of this data to third parties in any form.

© Crown copyright material is reproduced with the permission of Land Registry under delegated authority from the Controller of HMSO.

This material was last updated in September 2023 and may not be copied, distributed, sold or published without the formal permission of Land Registry. Only an official copy of a title plan or register obtained from the Land Registry may be used for legal or other official purposes.

May contain public sector information licensed under the Open Government Licence v3.0.

Client



h2
Teesside

Designer



Arden

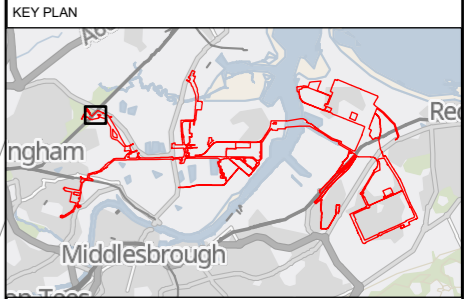
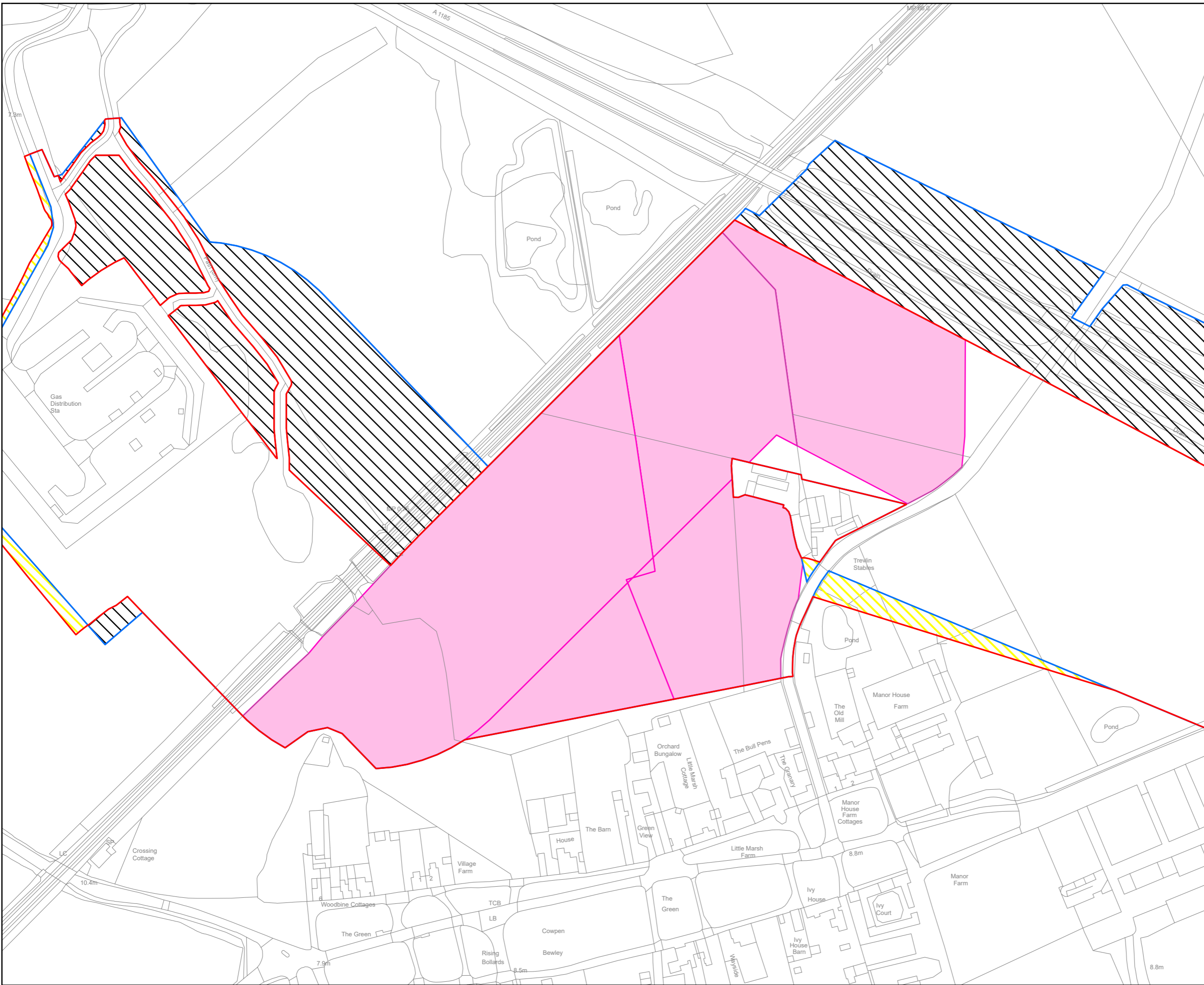
Project
H2 TEESIDE

Drawing Title
**STAGE 2 CONSULTATION
 LAND INTEREST PLAN
 BOC LIMITED
 SHEET 4 OF 19**

Status FINAL	Revision 000
Scale 1:6,000 @ A3	Date 06/12/2023
Spatial Reference System British National Grid	
Drawn By J.NEYE-SWIFT	Checked By N/A
Approved By J.WITHINGTON	
Drawing reference 073_ARDG_H2Teesside_LIC	

This document is not to be used in whole or in part other than for the intended purpose and project for which it was prepared and provided.

Plot Date: 06 December 2023 14:44
File Name: C:\Users\Jake\Arden\Management\Projects - Aecom - H2 Teesside\IP16 - GIS & CAD Files\073_ARDG - Teesside\ArcPro Projects\Re-Consultation Plans\073_ARDG_H2Teesside_LIC_Batch_4.aprx



- Key
- Revised Draft Order Limits
 - Order Limits shown at Previous Statutory Consultation
 - Land Interest Boundary
 - Additional Land Area Required
 - Land Area Reduced

© Crown copyright and database rights 2023 Ordnance Survey 0100031673. You are permitted to use this data solely to enable you to respond to, or interact with, the the organisation that provided you with the data. You are not permitted to copy, sub-licence, distribute or sell any of this data to third parties in any form.

© Crown copyright material is reproduced with the permission of Land Registry under delegated authority from the Controller of HMSO.

This material was last updated in September 2023 and may not be copied distributed, sold or published without the formal permission of Land Registry. Only an official copy of a title plan or register obtained from the Land Registry may be used for legal or other official purposes.

May contain public sector information licensed under the Open Government Licence v3.0.



Project
H2 TEESIDE

Drawing Title
STAGE 2 CONSULTATION
LAND INTEREST PLAN
BOC LIMITED
SHEET 5 OF 19

Status
FINAL

Revision
000

Date
06/12/2023

Scale
1:2,000 @ A3

Spatial Reference System
British National Grid

Drawn By
J.NEYE-SWIFT

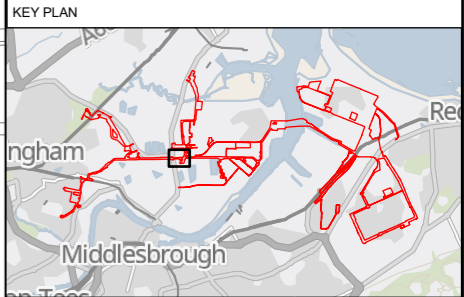
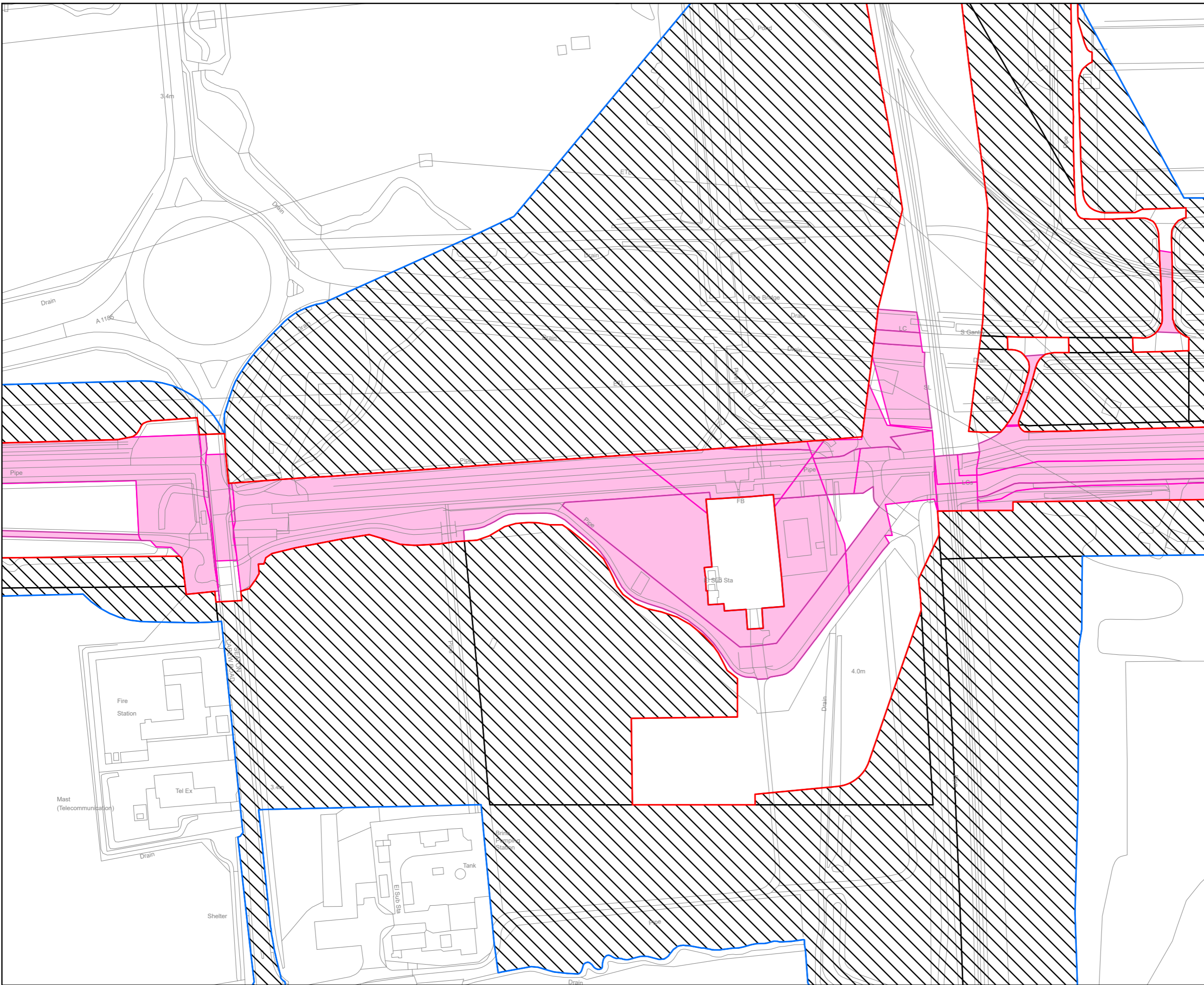
Checked By
N/A

Approved By
J.WITHINGTON

Drawing reference
073_ARDG_H2Teesside_LIC

This document is not to be used in whole or in part other than for the intended purpose and project for which it was prepared and provided.

Plot Date: 06 December 2023 14:44
File Name: C:\Users\Jake\Arden\Management\Projects\Re-Consultation Plans\073_ARDG_H2Teesside_LIC_Batch_4.aprx



- Key
- Revised Draft Order Limits
 - Order Limits shown at Previous Statutory Consultation
 - Land Interest Boundary
 - Land Area Reduced

© Crown copyright and database rights 2023 Ordnance Survey 0100031673. You are permitted to use this data solely to enable you to respond to, or interact with, the organisation that provided you with the data. You are not permitted to copy, sub-licence, distribute or sell any of this data to third parties in any form.

© Crown copyright material is reproduced with the permission of Land Registry under delegated authority from the Controller of HMSO.

This material was last updated in September 2023 and may not be copied, distributed, sold or published without the formal permission of Land Registry. Only an official copy of a title plan or register obtained from the Land Registry may be used for legal or other official purposes.

May contain public sector information licensed under the Open Government Licence v3.0.



Project **H2 TEESSIDE**

Drawing Title
**STAGE 2 CONSULTATION
LAND INTEREST PLAN
BOC LIMITED
SHEET 6 OF 19**

Status	FINAL	Revision	000
Date		Date	06/12/2023

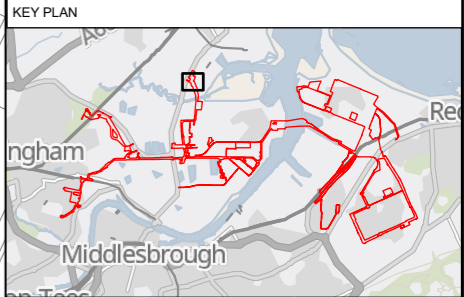
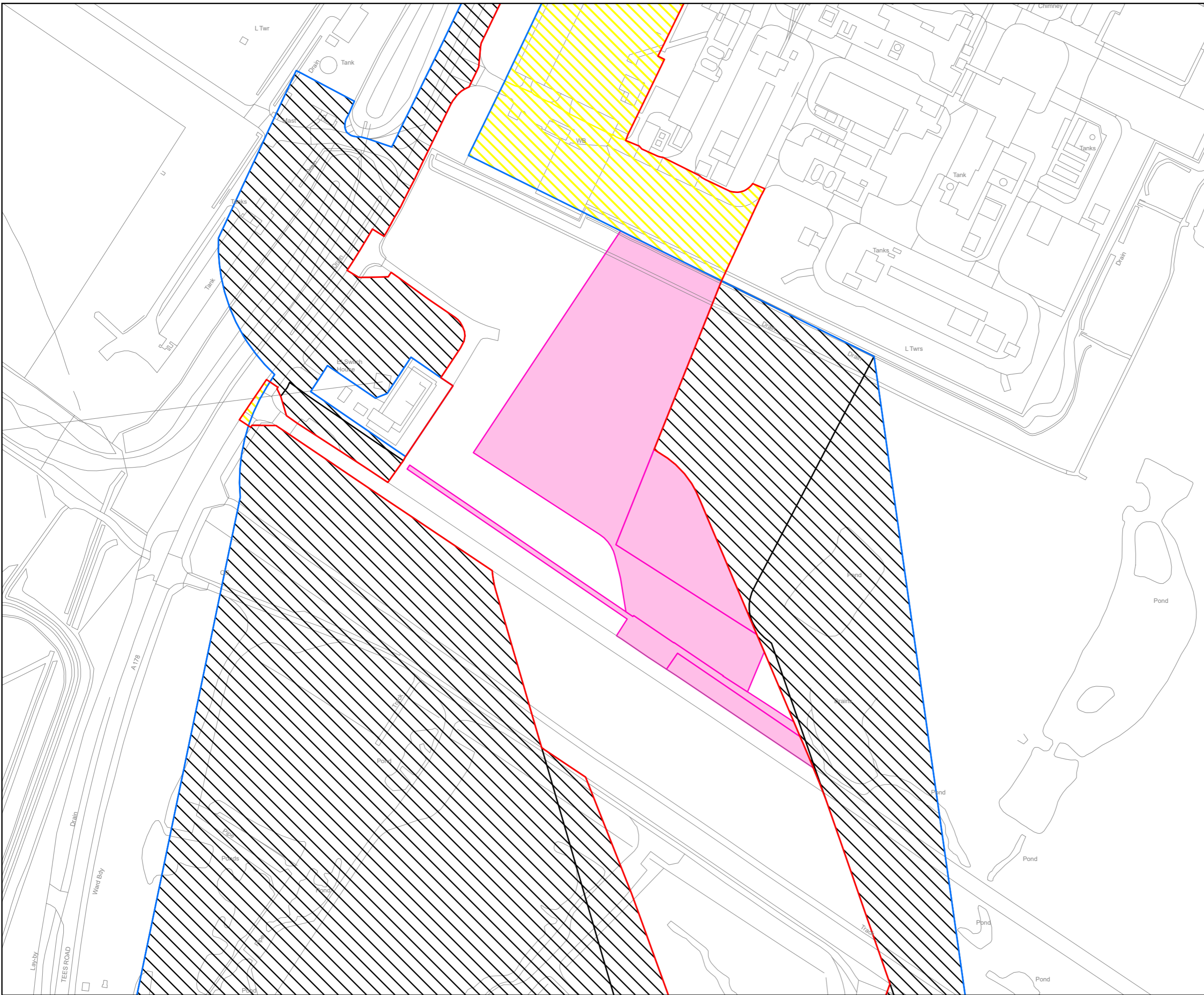
Scale 1:2,000 @ A3 Spatial Reference System British National Grid

Drawn By	Checked By	Approved By
J.NEYE-SWIFT	N/A	J.WITHINGTON

Drawing reference **073_ARDG_H2Teesside_LIC**

This document is not to be used in whole or in part other than for the intended purpose and project for which it was prepared and provided.

Plot Date: 06 December 2023 14:44
File Name: C:\Users\JW\OneDrive\Arden Management Ltd\Projects - Aecom - H2 Teesside\IP16 - GIS & CAD Files\073_ARDG - Teesside\ArcPro Projects\Re-Consultation Plans\073_ARDG_H2Teesside_LIC_Batch_4.aprx



- Key
- Revised Draft Order Limits
 - Order Limits shown at Previous Statutory Consultation
 - Land Interest Boundary
 - Additional Land Area Required
 - Land Area Reduced

© Crown copyright and database rights 2023 Ordnance Survey 0100031673. You are permitted to use this data solely to enable you to respond to, or interact with, the organisation that provided you with the data. You are not permitted to copy, sub-licence, distribute or sell any of this data to third parties in any form.

© Crown copyright material is reproduced with the permission of Land Registry under delegated authority from the Controller of HMSO.

This material was last updated in September 2023 and may not be copied distributed, sold or published without the formal permission of Land Registry. Only an official copy of a title plan or register obtained from the Land Registry may be used for legal or other official purposes.

May contain public sector information licensed under the Open Government Licence v3.0.



Project
H2 TEESSIDE

Drawing Title
STAGE 2 CONSULTATION
LAND INTEREST PLAN
BOC LIMITED
SHEET 7 OF 19

Status	FINAL	Revision	000
Date	06/12/2023		

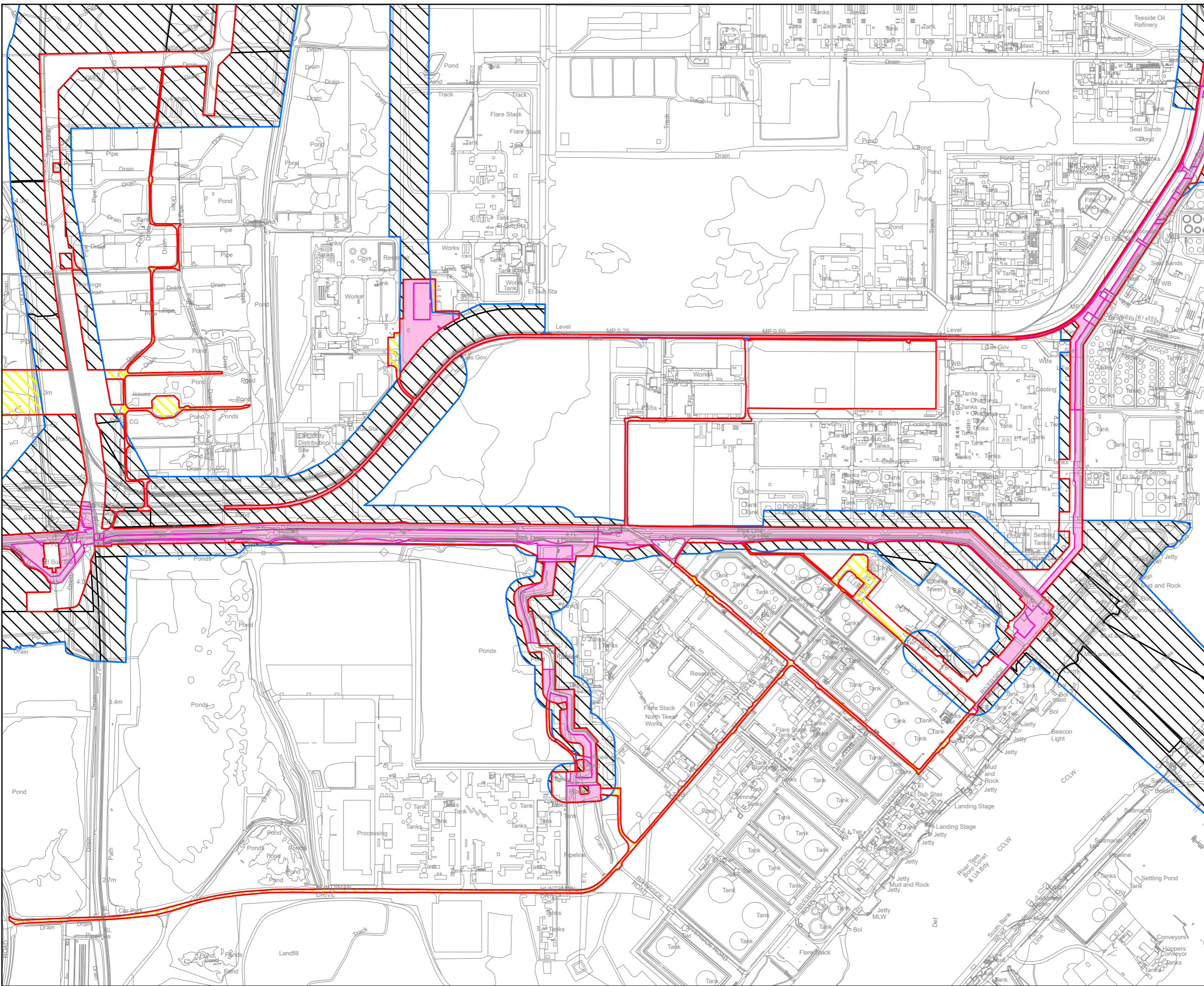
Scale: 1:2,000 @ A3 Spatial Reference System: British National Grid

Drawn By	Checked By	Approved By
J.NEYE-SWIFT	N/A	J.WITHINGTON

Drawing reference: 073_ARDG_H2Teesside_LIC

This document is not to be used in whole or in part other than for the intended purpose and project for which it was prepared and provided.

Plot Date: 06 December 2023 14:44
 File Name: C:\Users\jake\OneDrive\Management\Projects - Accom - H2 Teesside\IP16 - GIS & CAD Files\073_ARDG - Teesside\ArcPro Projects\Re-Consultation Plans\073_ARDG_H2Teesside_LIC_Batch_4.aprx



KEY PLAN

Key

- Revised Draft Order Limits
- Order Limits shown at Previous Statutory Consultation
- Land Interest Boundary
- Additional Land Area Required
- Land Area Reduced

© Crown copyright and database rights 2023 Ordnance Survey 0100031673. You are permitted to use this data solely to enable you to respond to, or interact with, the organisation that provided you with the data. You are not permitted to copy, sub-licence, distribute or sell any of this data to third parties in any form.

© Crown copyright material is reproduced with the permission of Land Registry under delegated authority from the Controller of HMSO.

This material was last updated in September 2023 and may not be copied distributed, sold or published without the formal permission of Land Registry. Only an official copy of a title plan or register obtained from the Land Registry may be used for legal or other official purposes.

May contain public sector information licensed under the Open Government Licence v3.0.

Client

Designer

Project

H2 TEESSIDE

Drawing Title

STAGE 2 CONSULTATION
 LAND INTEREST PLAN
 BOC LIMITED
 SHEET 8 OF 19

Status	FINAL	Revision	000
Date	06/12/2023		
Scale	1:9,000 @ A3	Spatial Reference System	British National Grid

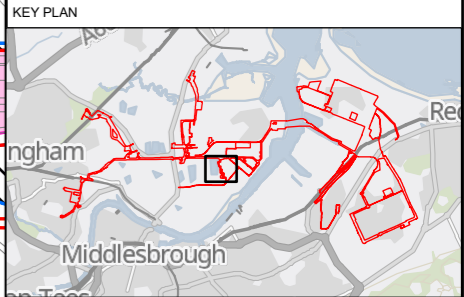
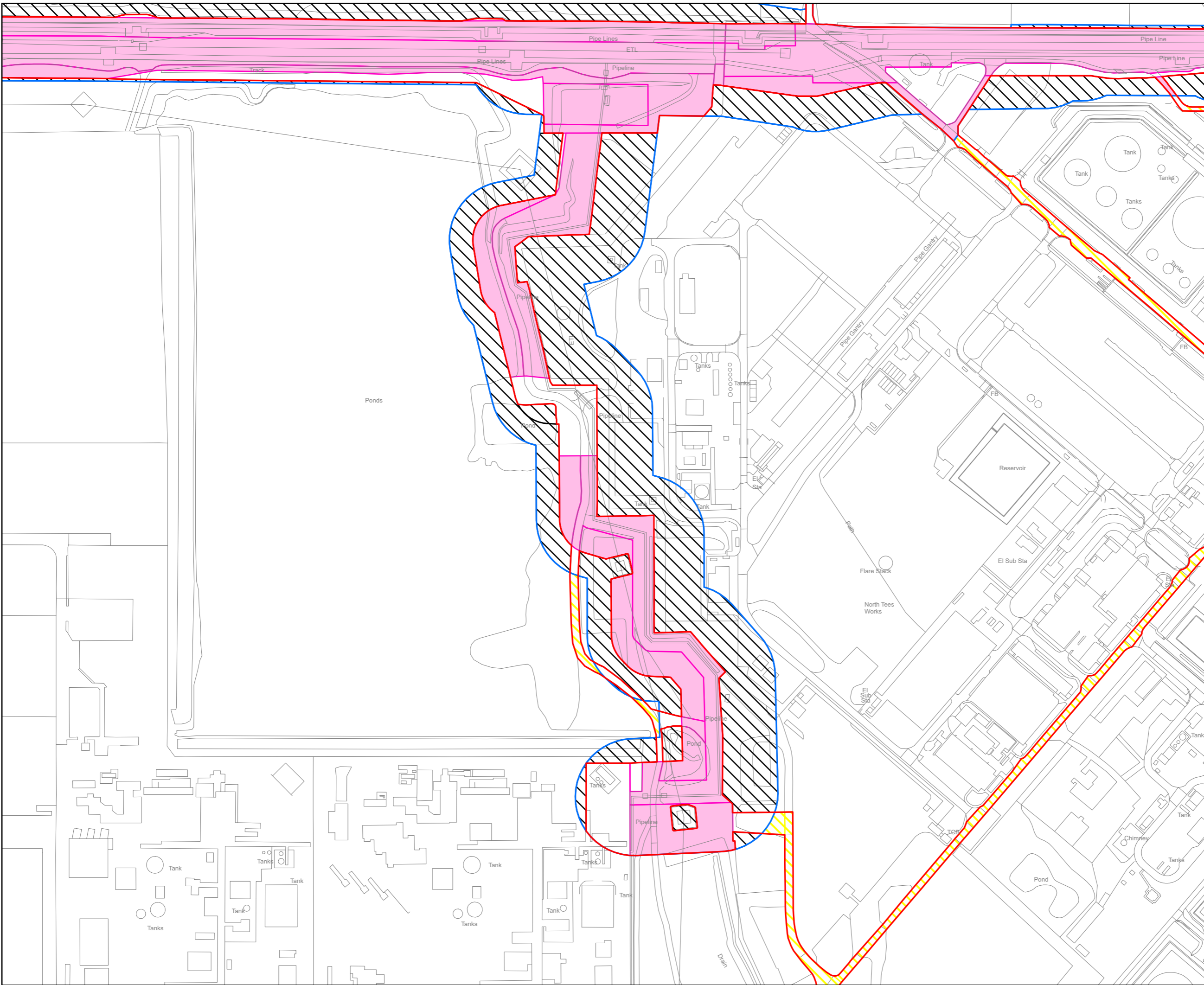
Drawn By	J.NEYE-SWIFT	Checked By	N/A	Approved By	J.WITHINGTON
----------	--------------	------------	-----	-------------	--------------

Drawing reference

073_ARDG_H2Teesside_LIC

This document is not to be used in whole or in part other than for the intended purpose and project for which it was prepared and provided.

Plot Date: 06 December 2023 14:44
File Name: C:\Users\JW\OneDrive\Arden\Management\Projects\Re-Consultation Plans\073_ARDG_H2Teesside_LIC_Batch_4.aprx



- Key**
- Revised Draft Order Limits
 - Order Limits shown at Previous Statutory Consultation
 - Land Interest Boundary
 - Additional Land Area Required
 - Land Area Reduced

© Crown copyright and database rights 2023 Ordnance Survey 0100031673. You are permitted to use this data solely to enable you to respond to, or interact with, the organisation that provided you with the data. You are not permitted to copy, sub-licence, distribute or sell any of this data to third parties in any form.

© Crown copyright material is reproduced with the permission of Land Registry under delegated authority from the Controller of HMSO.

This material was last updated in September 2023 and may not be copied, distributed, sold or published without the formal permission of Land Registry. Only an official copy of a title plan or register obtained from the Land Registry may be used for legal or other official purposes.

May contain public sector information licensed under the Open Government Licence v3.0.



Project **H2 TEESSIDE**

Drawing Title
**STAGE 2 CONSULTATION
LAND INTEREST PLAN
BOC LIMITED
SHEET 9 OF 19**

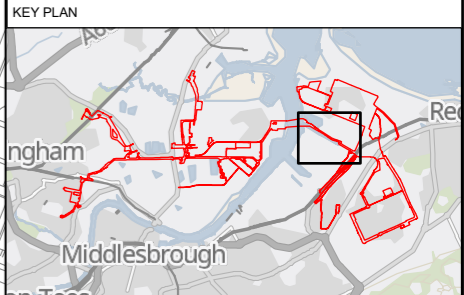
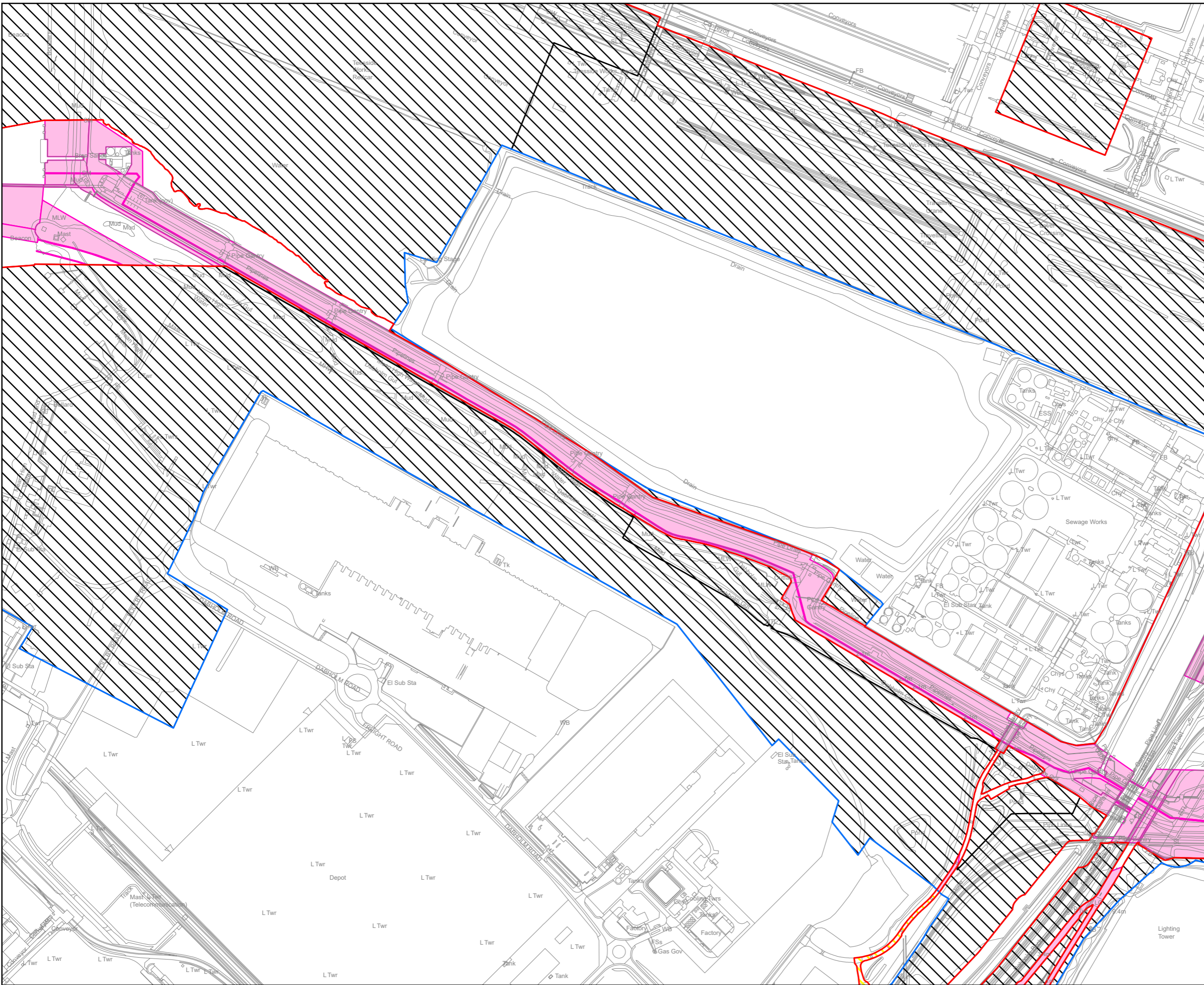
Status	FINAL	Revision	000
Scale	1:3,000 @ A3	Date	06/12/2023
Spatial Reference System	British National Grid		

Drawn By	Checked By	Approved By
J.NEYE-SWIFT	N/A	J.WITHINGTON

Drawing reference **073_ARDG_H2Teesside_LIC**

This document is not to be used in whole or in part other than for the intended purpose and project for which it was prepared and provided.

Plot Date: 06 December 2023 14:44
 File Name: C:\Users\JN\OneDrive\Management\Projects\Re-Consultation Plans\073_ARDG_H2Teesside\LIC_Batch_4.aprx



- Key**
- Revised Draft Order Limits
 - Order Limits shown at Previous Statutory Consultation
 - Land Interest Boundary
 - Additional Land Area Required
 - Land Area Reduced

© Crown copyright and database rights 2023 Ordnance Survey 0100031673. You are permitted to use this data solely to enable you to respond to, or interact with, the organisation that provided you with the data. You are not permitted to copy, sub-licence, distribute or sell any of this data to third parties in any form.

© Crown copyright material is reproduced with the permission of Land Registry under delegated authority from the Controller of HMSO.

This material was last updated in September 2023 and may not be copied distributed, sold or published without the formal permission of Land Registry. Only an official copy of a title plan or register obtained from the Land Registry may be used for legal or other official purposes.

May contain public sector information licensed under the Open Government Licence v3.0.

Client



Designer



Project

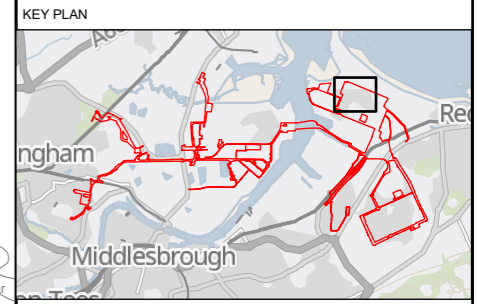
H2 TEESSIDE

Drawing Title

**STAGE 2 CONSULTATION
LAND INTEREST PLAN
BOC LIMITED
SHEET 12 OF 19**

Status	FINAL	Revision	000
Date	06/12/2023	Drawn By	J.NEYE-SWIFT
Scale	1:6,000 @ A3	Checked By	N/A
Spatial Reference System	British National Grid	Approved By	J.WITHINGTON
Drawing reference	073_ARDG_H2Teesside_LIC		

This document is not to be used in whole or in part other than for the intended purpose and project for which it was prepared and provided.



- Key**
- Revised Draft Order Limits
 - Order Limits shown at Previous Statutory Consultation
 - Land Interest Boundary
 - Land Area Reduced

© Crown copyright and database rights 2023 Ordnance Survey 0100031673. You are permitted to use this data solely to enable you to respond to, or interact with, the organisation that provided you with the data. You are not permitted to copy, sub-licence, distribute or sell any of this data to third parties in any form.

© Crown copyright material is reproduced with the permission of Land Registry under delegated authority from the Controller of HMSO.

This material was last updated in September 2023 and may not be copied distributed, sold or published without the formal permission of Land Registry. Only an official copy of a title plan or register obtained from the Land Registry may be used for legal or other official purposes.

May contain public sector information licensed under the Open Government Licence v3.0.



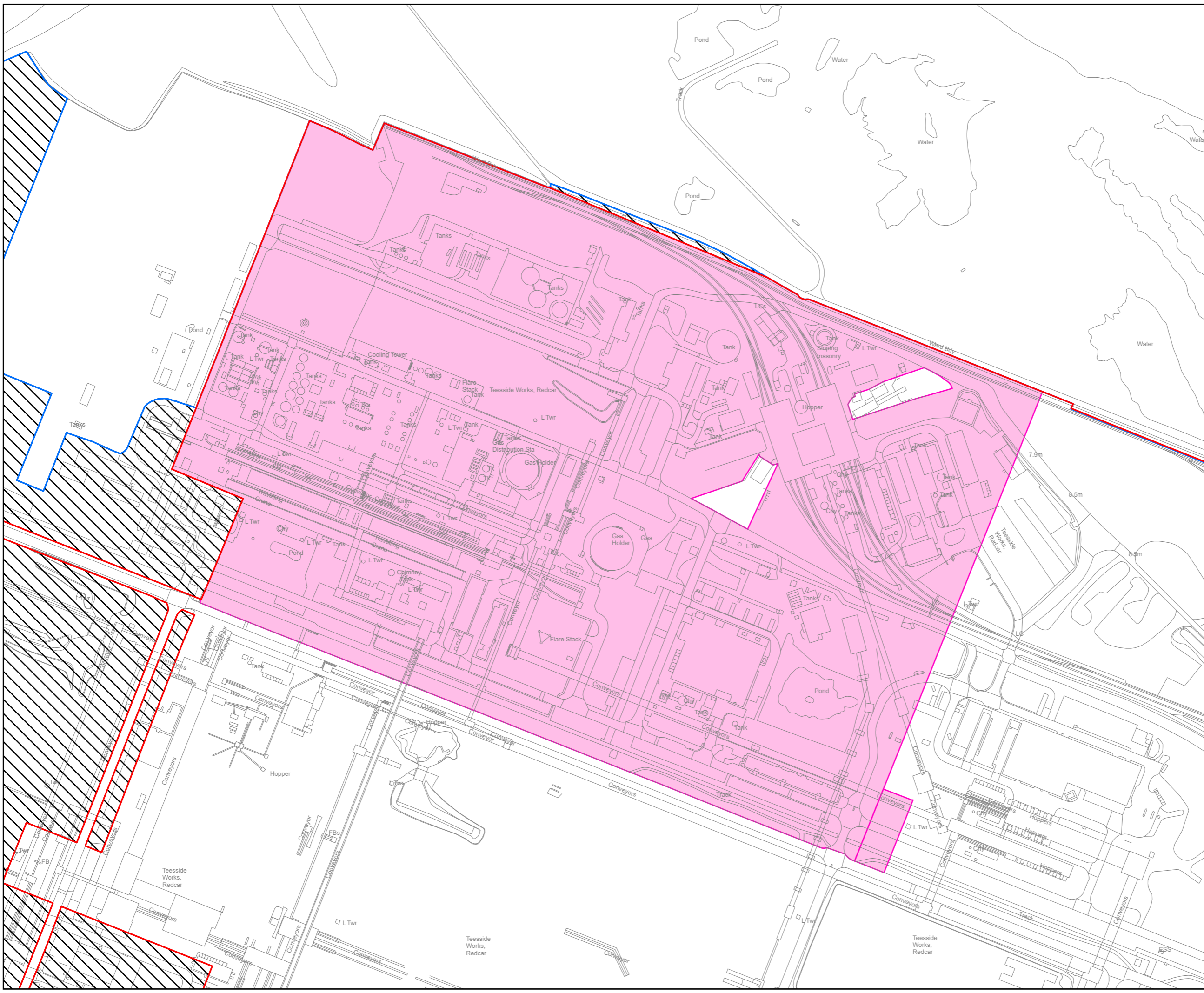
Project: H2 TEESIDE

Drawing Title: STAGE 2 CONSULTATION LAND INTEREST PLAN BOC LIMITED SHEET 14 OF 19

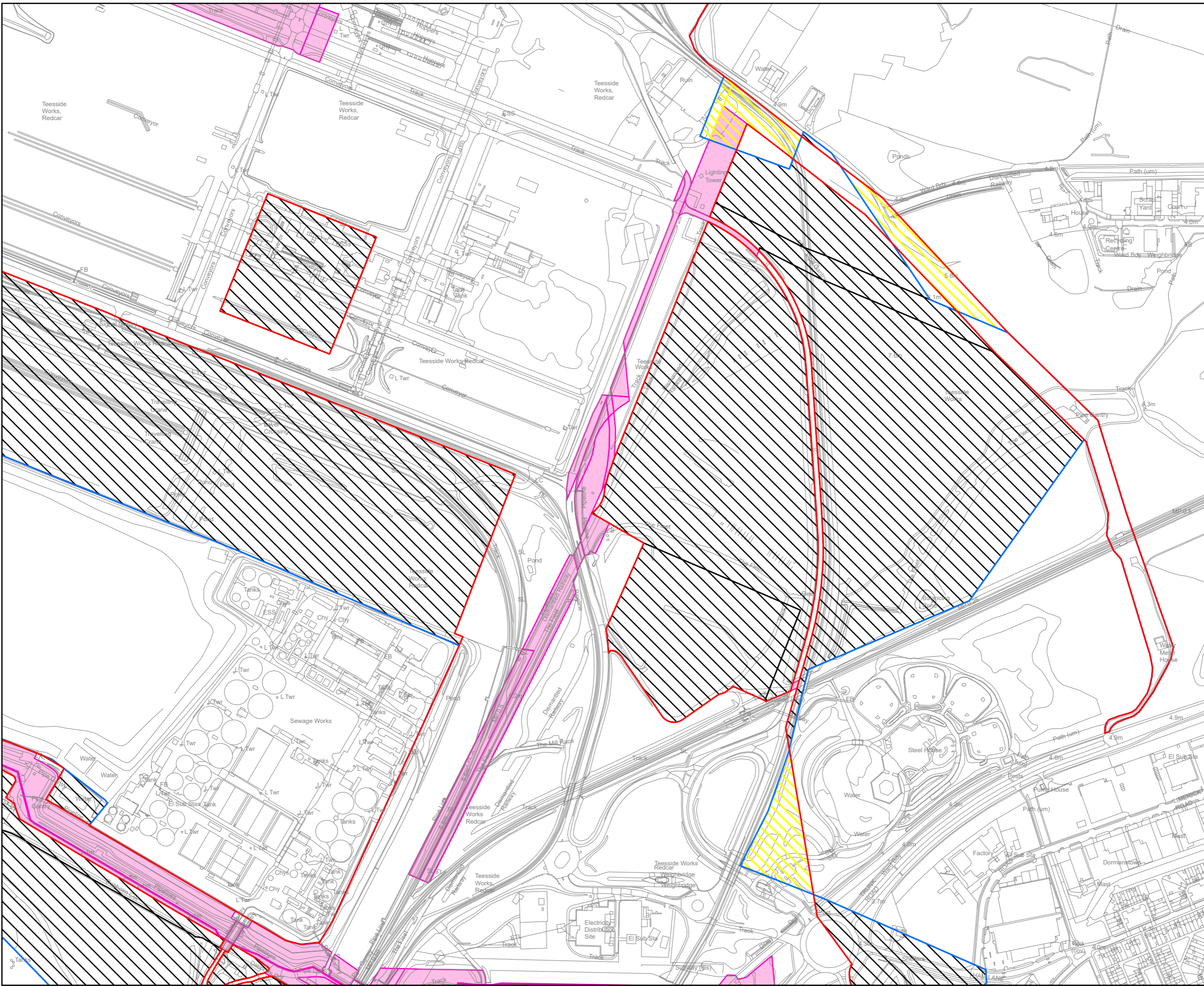
Status: FINAL	Revision: 000
Scale: 1:4,000 @ A3	Date: 06/12/2023
Spatial Reference System: British National Grid	
Drawn By: J.NEYE-SWIFT	Checked By: N/A
Approved By: J.WITHINGTON	
Drawing reference: 073_ARDG_H2Teesside_LIC	

This document is not to be used in whole or in part other than for the intended purpose and project for which it was prepared and provided.

Plot Date: 06 December 2023 14:44
 File Name: C:\Users\jake@ardent\Management\Projects - Accom - H2 Teesside\PI16 - GIS & CAD Files\073_ARDG - Teesside\ArcPro Projects\Re-Consultation Plans\073_ARDG_H2Teesside_LIC_Batch_4.aprx



Plot Date: 06 December 2023 14:44
File Name: C:\Users\jake\OneDrive\Management\Projects\Re-Consultation Plans\073_ARDG_H2Teesside_LIC_Batch_4.aprx



KEY PLAN

Key

- Revised Draft Order Limits
- Order Limits shown at Previous Statutory Consultation
- Land Interest Boundary
- Additional Land Area Required
- Land Area Reduced

© Crown copyright and database rights 2023 Ordnance Survey 0100031673. You are permitted to use this data solely to enable you to respond to, or interact with, the organisation that provided you with the data. You are not permitted to copy, sub-licence, distribute or sell any of this data to third parties in any form.

© Crown copyright material is reproduced with the permission of Land Registry under delegated authority from the Controller of HMSO.

This material was last updated in September 2023 and may not be copied distributed, sold or published without the formal permission of Land Registry. Only an official copy of a title plan or register obtained from the Land Registry may be used for legal or other official purposes.

May contain public sector information licensed under the Open Government Licence v3.0.

Client

Designer

Project

H2 TEESSIDE

Drawing Title

STAGE 2 CONSULTATION
LAND INTEREST PLAN
BOC LIMITED
SHEET 15 OF 19

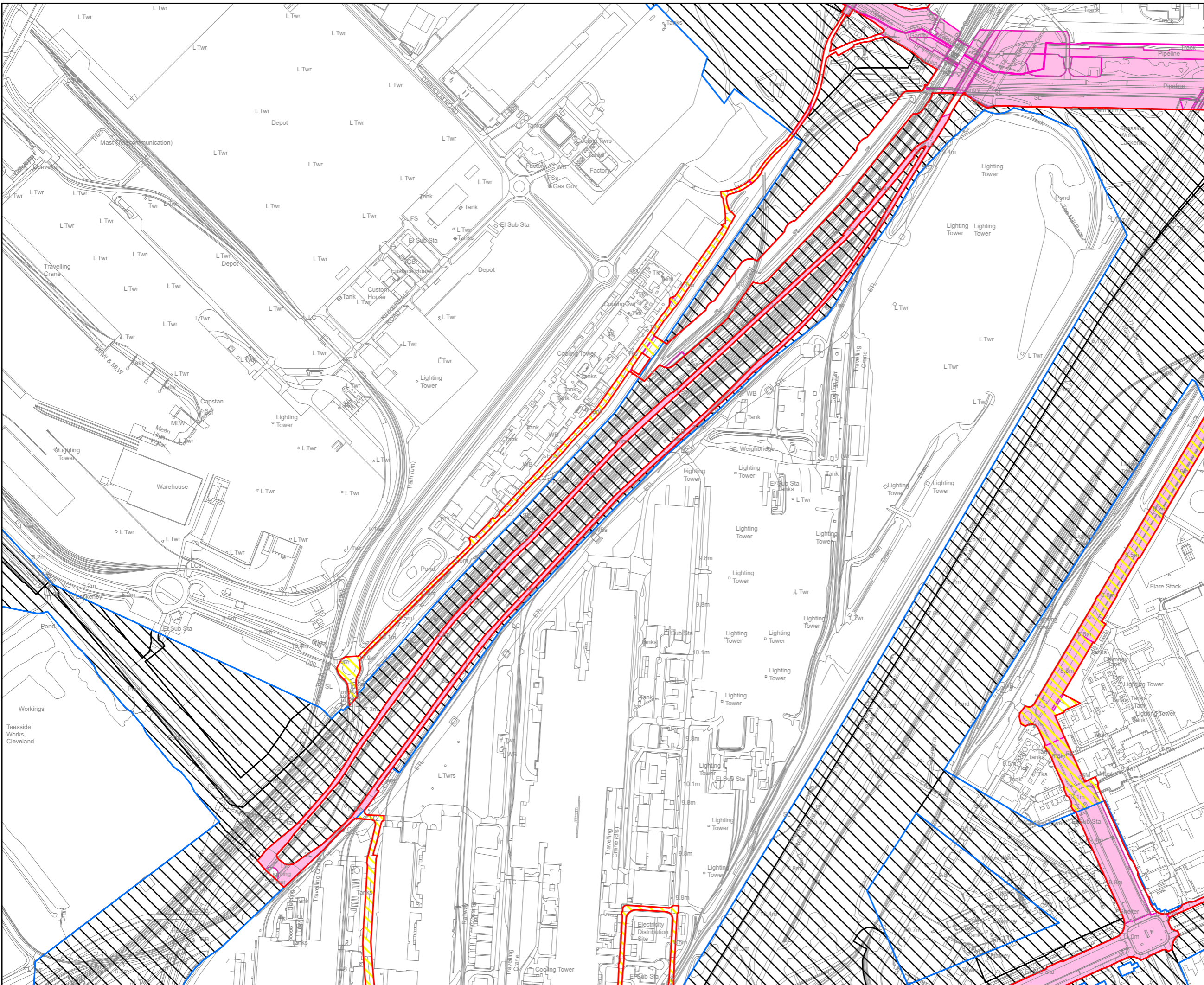
Status	FINAL	Revision	000
Date	06/12/2023	Date	06/12/2023
Scale	1:6,000 @ A3	Spatial Reference System	British National Grid

Drawn By: J.NEYE-SWIFT
Checked By: N/A
Approved By: J.WITHINGTON

Drawing reference: 073_ARDG_H2Teesside_LIC

This document is not to be used in whole or in part other than for the intended purpose and project for which it was prepared and provided.

Plot Date: 06 December 2023 14:44
 File Name: C:\Users\JNey\Arden\Management\1\td\Projects - Accom - H2 Teesside\Arden\Projects\Re-Consultation Plans\073_ARDG_H2Teesside_LIC_Batch_4.aprx



KEY PLAN

ingham
 Middlesbrough

Key

- Revised Draft Order Limits
- Order Limits shown at Previous Statutory Consultation
- Land Interest Boundary
- Additional Land Area Required
- Land Area Reduced

© Crown copyright and database rights 2023 Ordnance Survey 0100031673. You are permitted to use this data solely to enable you to respond to, or interact with, the organisation that provided you with the data. You are not permitted to copy, sub-licence, distribute or sell any of this data to third parties in any form.

© Crown copyright material is reproduced with the permission of Land Registry under delegated authority from the Controller of HMSO.

This material was last updated in September 2023 and may not be copied distributed, sold or published without the formal permission of Land Registry. Only an official copy of a title plan or register obtained from the Land Registry may be used for legal or other official purposes.

May contain public sector information licensed under the Open Government Licence v3.0.

Client

Designer

Project

H2 TEESSIDE

Drawing Title

STAGE 2 CONSULTATION
 LAND INTEREST PLAN
 BOC LIMITED
 SHEET 16 OF 19

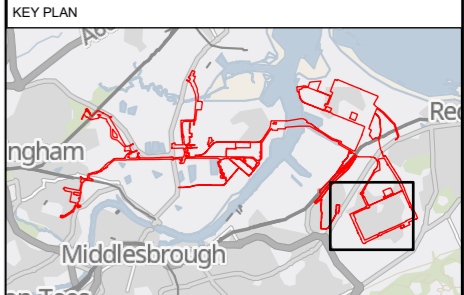
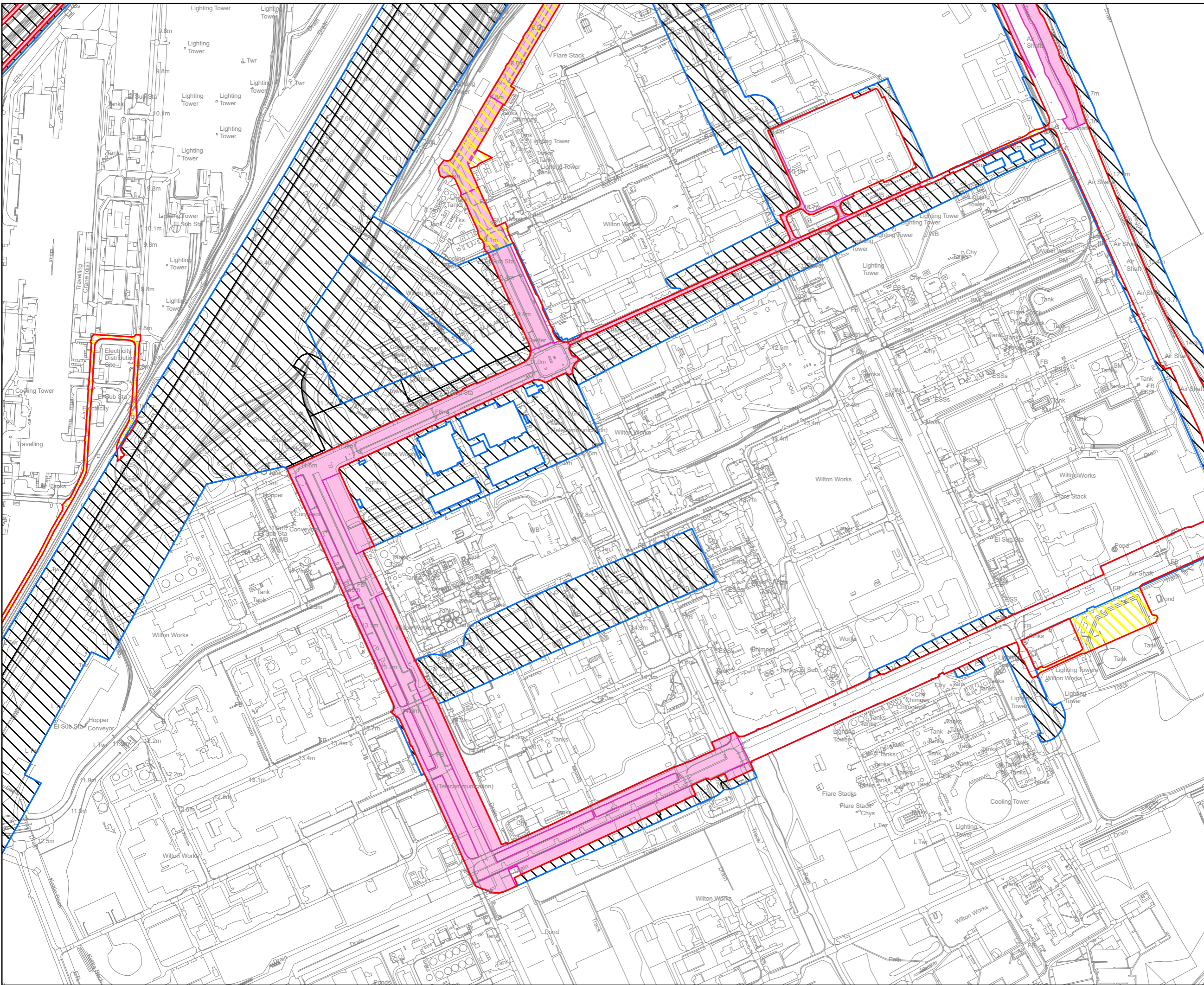
Status	FINAL	Revision	000
Date	06/12/2023	Date	06/12/2023
Scale	1:7,000 @ A3	Spatial Reference System	British National Grid
Drawn By	J.NEYE-SWIFT	Checked By	N/A
Approved By	J.WITHINGTON	Approved By	J.WITHINGTON

Drawing reference

073_ARDG_H2Teesside_LIC

This document is not to be used in whole or in part other than for the intended purpose and project for which it was prepared and provided.

Plot Date: 06 December 2023 14:44
 File Name: C:\Users\JW\OneDrive\Management\Projects - Accom - H2 Teesside\PI16 - GIS & CAD Files\073_ARDG_Teeside\ArdrPro Projects\Re-consultation Plans\073_ARDG_H2Teesside_LIC_Batch_4.aprx




- Key**
- Revised Draft Order Limits
 - Order Limits shown at Previous Statutory Consultation
 - Land Interest Boundary
 - Additional Land Area Required
 - Land Area Reduced

© Crown copyright and database rights 2023 Ordnance Survey 0100031673. You are permitted to use this data solely to enable you to respond to, or interact with, the organisation that provided you with the data. You are not permitted to copy, sub-licence, distribute or sell any of this data to third parties in any form.

© Crown copyright material is reproduced with the permission of Land Registry under delegated authority from the Controller of HMSO.

This material was last updated in September 2023 and may not be copied distributed, sold or published without the formal permission of Land Registry. Only an official copy of a title plan or register obtained from the Land Registry may be used for legal or other official purposes.

May contain public sector information licensed under the Open Government Licence v3.0.

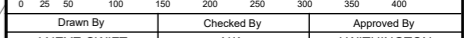


Project: H2 TEESSIDE

Drawing Title: STAGE 2 CONSULTATION
 LAND INTEREST PLAN
 BOC LIMITED
 SHEET 19 OF 19

Status	FINAL	Revision	000
Date	06/12/2023	Date	06/12/2023

Scale: 1:8,000 @ A3 Spatial Reference System: British National Grid



Drawn By	J.NEYE-SWIFT	Checked By	N/A	Approved By	J.WITHINGTON
----------	--------------	------------	-----	-------------	--------------

Drawing reference: 073_ARDG_H2Teesside_LIC

This document is not to be used in whole or in part other than for the intended purpose and project for which it was prepared and provided.